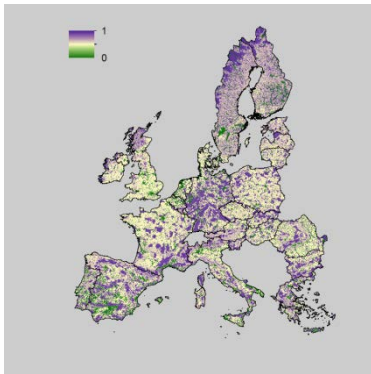
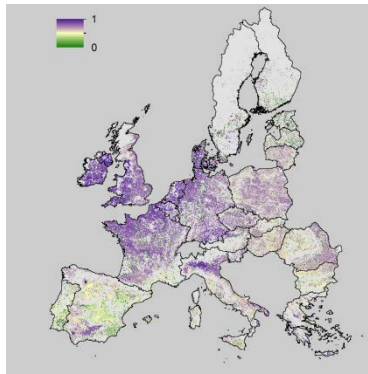


Supplementary material. Maps of the ecosystem services assessed in this study. Maps show standardized proxies so as to ease comparisons. RPI: recreational potential index; ECO: energy output from agricultural biomass; WS: wood supply; Fire: fire risk index (higher the risk, lower the ES supply); IFS: flood regulation supply index; Wind: wind disturbance risk in forests (higher the risk, lower the ES supply); Cseq: carbon sequestration; NRC: nitrogen retention capacity; BC: biocontrol of pests; RPP: relative pollination potential; DW: dead wood; Alien: Alien threat.

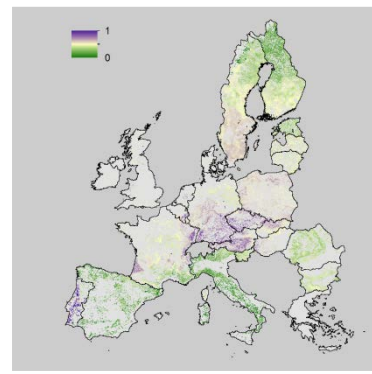
RPI



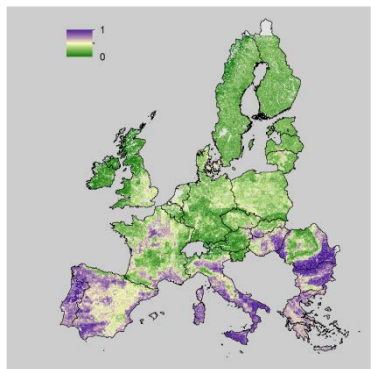
ECO



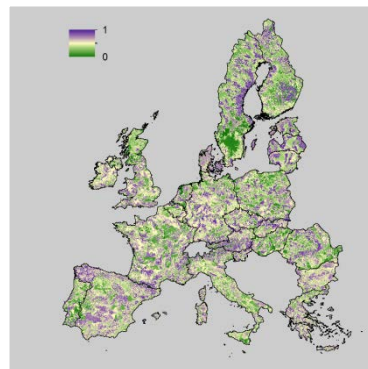
WS



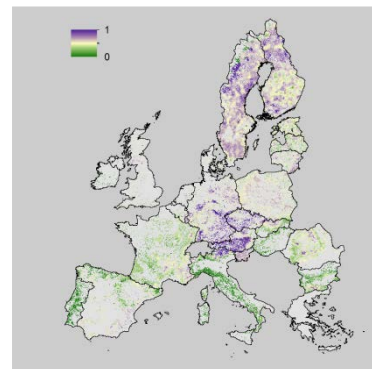
Fire



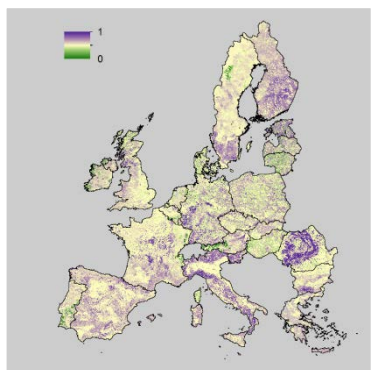
IFS



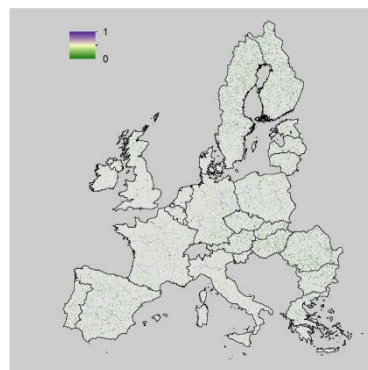
Wind



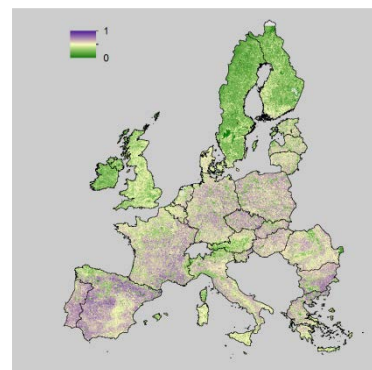
Cseq



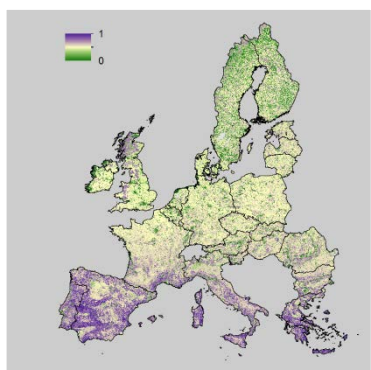
NRC



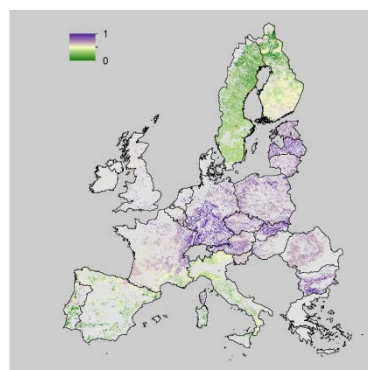
BC



RPP



DW



Alien

