



HAL
open science

Space Weather, from the Sun to the Earth, the key role of GNSS. Part II: Training on daily Global Positioning System (GPS) data

Christine Amory-Mazaudier, Rolland Fleury, Sharafat Gadimova,
Abderrahmane Touzani

► To cite this version:

Christine Amory-Mazaudier, Rolland Fleury, Sharafat Gadimova, Abderrahmane Touzani. Space Weather, from the Sun to the Earth, the key role of GNSS. Part II: Training on daily Global Positioning System (GPS) data. *Coordinates*, 2017, 13 (3), pp.31-36. hal-01504845

HAL Id: hal-01504845

<https://hal.sorbonne-universite.fr/hal-01504845>

Submitted on 10 Apr 2017

HAL is a multi-disciplinary open access archive for the deposit and dissemination of scientific research documents, whether they are published or not. The documents may come from teaching and research institutions in France or abroad, or from public or private research centers.

L'archive ouverte pluridisciplinaire **HAL**, est destinée au dépôt et à la diffusion de documents scientifiques de niveau recherche, publiés ou non, émanant des établissements d'enseignement et de recherche français ou étrangers, des laboratoires publics ou privés.

Space Weather, from the Sun to the Earth, the key role of GNSS

The goal of this paper is to give a clear view of the Sun Earth relationships that are complex. The phenomena acting at large scales and essentially related to dynamic and electromagnetic physical processes have been addressed. Besides physics, the work done to develop the training in Space Weather by focusing on Global Navigation Satellite Systems has also been presented. Readers may recall that we published the first part of this article which focused on physics of the relationships Sun, Earth and Meteorology of Space. In this issue, aspects of GNSS training and capacity building are discussed



Dr Christine Amory-Mazaudier
Senior Scientist,
University Pierre and Marie Curie and Staff Associate at ICTP.
Recently awarded Marcel

Nicolet Medal for her work in Space Weather



Dr Rolland Fleury
Associate Professor,
Microwave Department of the 'IMT Atlantique' School of Engineering, Brest campus, France



Sharafat Gadimova
Programme Officer, the United Nations Office for Outer Space Affairs, Leads the organization of the activities on GNSS and the

development of the International Committee on Global Navigation Satellite Systems



Professor Abderrahmane Touzani
Director, African Regional Centre for Space Science and Technology Education - in French Language

(CRASTE-LF), Rabat, Morocco was Professor in University Mohammed V, Rabat, Morocco

Part II: Training on daily Global Positioning System (GPS) data

This training was organized in the African Regional Centre for Space Science and Technology – in French Language (CRASTE-LF) in February 2015 and January 2017 and in school Mines-Télécom in 2011, 2012, 2014, 2015, 2016 and next in February 2017.

This training is centered on the use of GPS for ionospheric studies. It is composed of several courses. The content of this training is given below:

- Ionosphere
- Space Weather
- solar wind
- GPS system
- propagation through the ionosphere

- VTEC
- ROTI index, proxy of scintillation

In this part we will focus the GPS system, propagation through ionosphere, VTEC and ROTI index.

The standard format for the GPS data is the Rinex format. The first training is an introduction for processing the Rinex file. We use the example of ykro3500.09d.Z (site of Yamoussoukro/ Cote d'Ivoire on 16 December 2009). In the rest of this section we show all the parameters that the students can deduced from the GPS data during the training.

The GPS constellation

Two exercises make it possible to understand the relative complexity of the

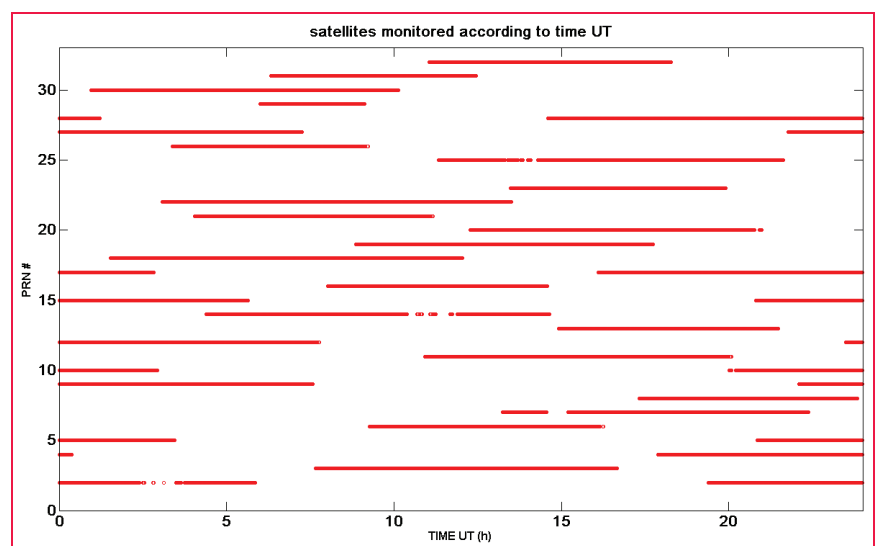


Figure II.1: Satellites PRN monitored during that day at YKRO

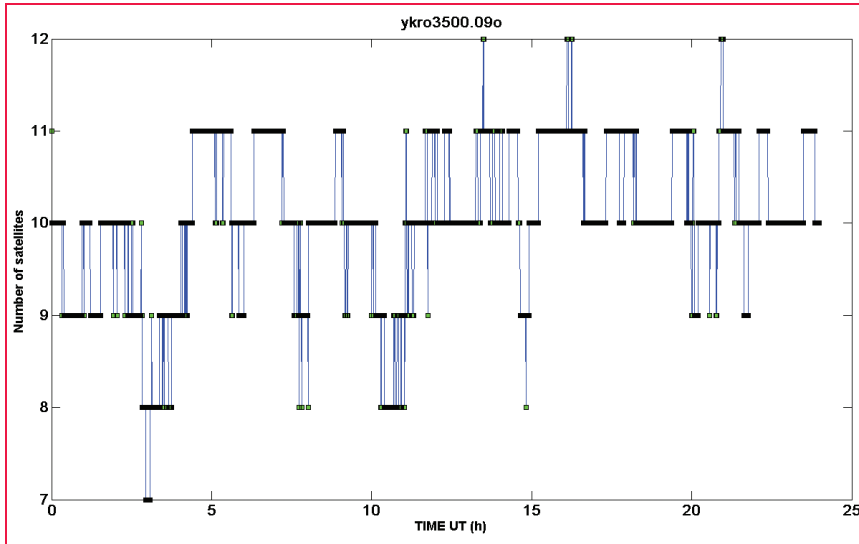


Figure II.2: The number of satellites in each 30s

Rinex 2.10 format (<ftp://igs.org/pub/data/format/rinex210.txt>) for recording GPS signal measurements. The visualization of the constellation of GPS satellites followed by this receiver makes it possible to develop a first Matlab script. Figure II.1 plot the distribution of the

PRN satellites monitored during the day selected as a function of the UT time.

Figure II.2 gives the number of satellites monitored in each 30s time,

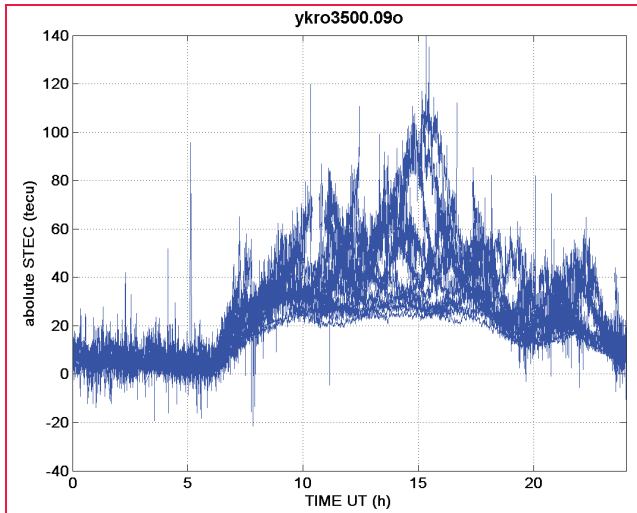


Figure II.3: STEC for the station of Yamassoukro on December 16, 2009

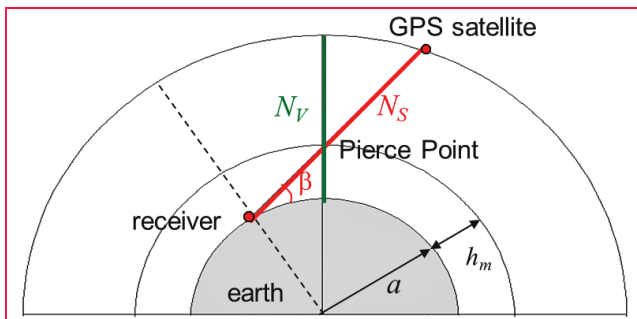


Figure II.4: Computation of VTEC from STEC

according to the UT time for the selected station of Yamassoukro.

The GPS signal: STEC and VTEC

The following equations give the pseudo ranges and the phases for the two frequencies of the GPS receiver (Leick, 1995; Schaer, 1999; Hoffman-Wellenhof et al., 2001).
- Equation II.1, Pseudo range:

$$P_u^s(f) = \rho_u^s + c[b_u(f) - b^s(f)] + T_u^s + I_u^s(f) + \alpha_u^s(f)$$

where

- ρ the geometrical distance,
- b_u is the receiver bias, b^s is the satellite bias,
- c is the light speed,
- T is the tropospheric term,
- I is the ionospheric term,

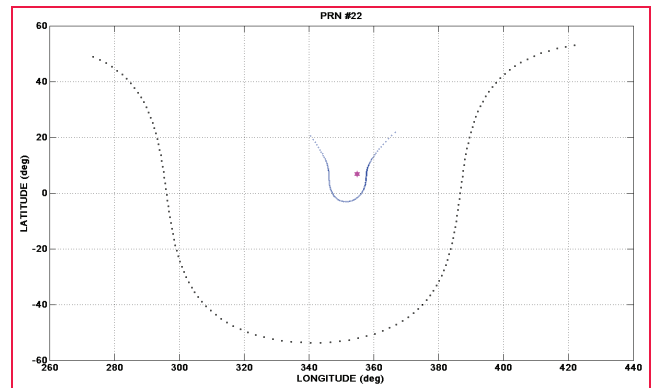


Figure II.5: GPS receiver is presented by a magenta star, the pierce point location by blue line and the position of the #22 by the black dotted line

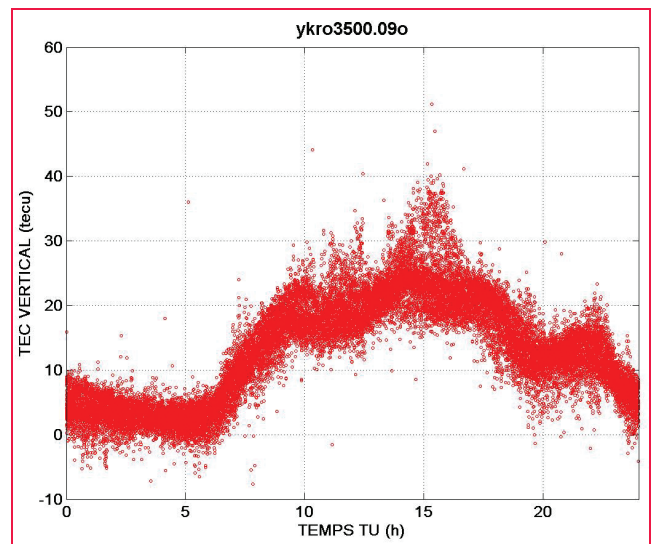


Figure II.6: VTEC at Yamassoukro on December 16, 2009

α are others terms which are in second order. P is the pseudo range in m.

Equation II.2, Phase:

$$L_u^s(f) = \rho_u^s + c[b_u^s(f) - b^s(f)] + T_u^s - I_u^s(f) + \lambda B_u^s + \alpha_u^s(f)$$

There is an additional term B which is the ambiguity function which is unknown. L is the length of the phase path expressed in m.

In the equations of the pseudo-range and phase, two layers traversed by the signal transmitted by the satellite modify this signal. These are the Troposphere and the Ionosphere (see figures I.4e and Figure I.5b).

During its crossing of the ionosphere the signal of the satellite is modified. It is affected by an additional delay. This delay is related to the total

electron content of the ionosphere, and as a consequence this delay can be used to know the total electron content of the Ionosphere.

We can compute the Slant Total Electron Content (STEC) from the pseudo ranges and from the phase

Equation II.3: Expression of STEC

$$N_s = \frac{1}{C_f} \left[\underbrace{(P1 - P2)}_{\text{RINEX}} - c \underbrace{(\Delta b^s - \Delta b_u)}_{\text{DCB}} \right]$$

Figure II.3 illustrates the diurnal STEC (N_s) deduced from the GPS signal by using the equation II.3, for the selected station of Yamassoukro in Côte d'Ivoire

We use of the law of the secant to

determine the Vertical Total Electron (VTEC) (N_v) from the STEC (N_s); This computation requires the knowledge of the elevation angle β and therefore the position of the satellites. Figure II.4 presents the computation of the VTEC.

The Earth radius (6370 km) is given by the letter a, and h_m is the height of reference which is taken at 420 km (this height is variable from one scientist to another).

We can calculate the position of each GPS satellite from YUMA almanacs available on the site. Figure II.5 presents the mapping of the passage of satellite #22 (in dark) and the position of the point of Pierce (in blue) in the geographical reference longitude / latitude. The magenta star is the position of the GPS receiver.

Equation II.4: Expression of VTEC

$$N_s = N_v \sqrt{1 - \left(\frac{a}{a + h_m} \cos \beta \right)^2}$$

Figure II.6 presents the VTEC computed with the equation II.4. This figure makes it possible to appreciate the diurnal variation of the VTEC which grows during the day because of the photo ionization and which decreases at night.

The dispersion of the points at given instant is principally due to the fact that they are not on the same geographical position, the Pierce points are distant from the position of the station.

Index ROTI

The ROTI index is important as it gives information on the scintillation phenomena (see section on scintillations above). The ROTI index is calculated according to the development of Pi et al. (1977). From the 30s Rinex files, we calculate the gradient of STEC (ROT for Rate of TEC) in unit of tecu/mn

Equation II.5: Expression of the ROT index

$$\text{rot} = \frac{STEC_{k+1} - STEC_k}{time_{k+1} - time_k} * 60$$

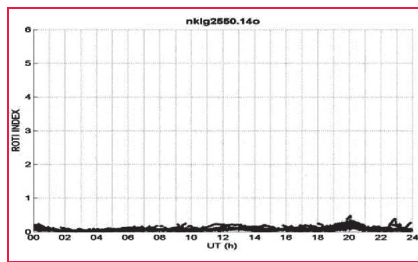


Figure II.7a: ROTI index on December 12, 2009

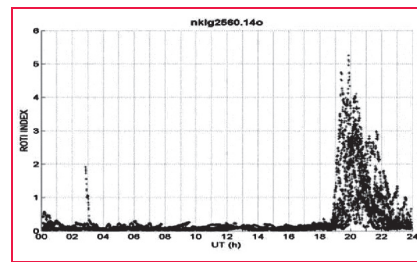


Figure II.7b: ROTI index on December 13, 2009

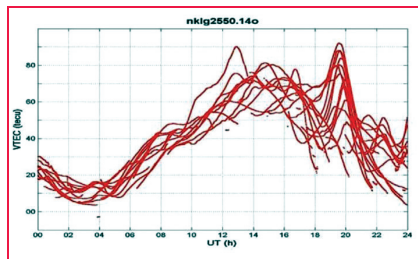


Figure II.7c: VTEC on December 12, 2009

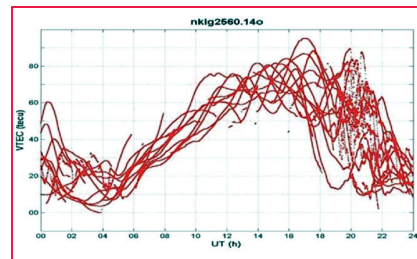


Figure II.7d: VTEC on December 13, 2009

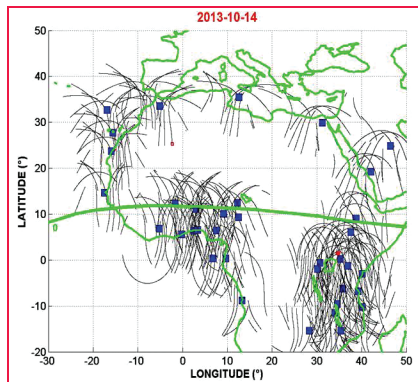


Figure II.8a: ROTI index on October 14, 2013

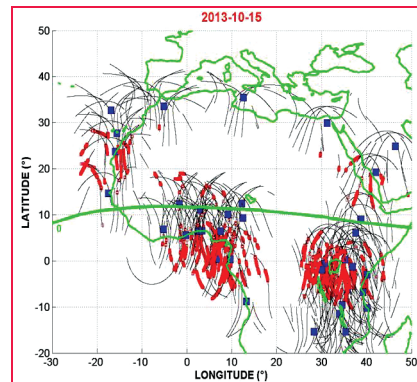


Figure II.8b: ROTI index on October 15, 2013

and then the ROTI index which is RMS of ROT values with a time span of 10 mn and only for data above 20° elevation to avoid the influence of multi paths.

Equation II.6: expression of the ROTI index

$$\text{roti} = \sqrt{\langle \text{rot}^2 \rangle - \langle \text{rot} \rangle^2}$$

We have developed a Matlab software ('calcul_roti_v41.m') to calculate the ROTI index for daily Rinex files. An example is done for two consecutive days for NKLG (Gabon), on December 12 and 13, 2009 (DOY=255, DOY=256). We see no variation in the first day (Figure II.7a) and high Roti index after the sunset of the day after (Figure II.7b). There is another index for scintillation, the index S_4 which requires a dedicated receiver ISM (Ionospheric Scintillator Monitor).

Equation II.7: expression of the scintillation index S_4

$$s_4 = \sqrt{\frac{\langle I^2 \rangle - \langle I \rangle^2}{\langle I \rangle^2}}$$

where I is the intensity of the signal and $\langle \rangle$ is the mean.

From time series, we are able to plot some pertinent representation of the phenomena.

Figure II.8a shows no variations of the ROTI index in all the stations over Africa on October 14 October 2013. On the contrary, on October 15 2013, we can observe large values of the ROTI index near the northern and southern crests of the equatorial anomaly (red color). Azzouzi et al., 2015 explained the disappearance of the scintillations, revealed by the ROTI index, as due to a high speed solar wind flowing from a solar coronal hole. In this case the solar disturbance facilitate the propagation of the GPS signal

In the equatorial zone, after sunset, it is common to observe ionospheric scintillations, which are due to plasma bubbles with very low density. They are called equatorial plasma bubbles EPB. Figure II.9 shows the variations of the parameters STEC, ROTI and

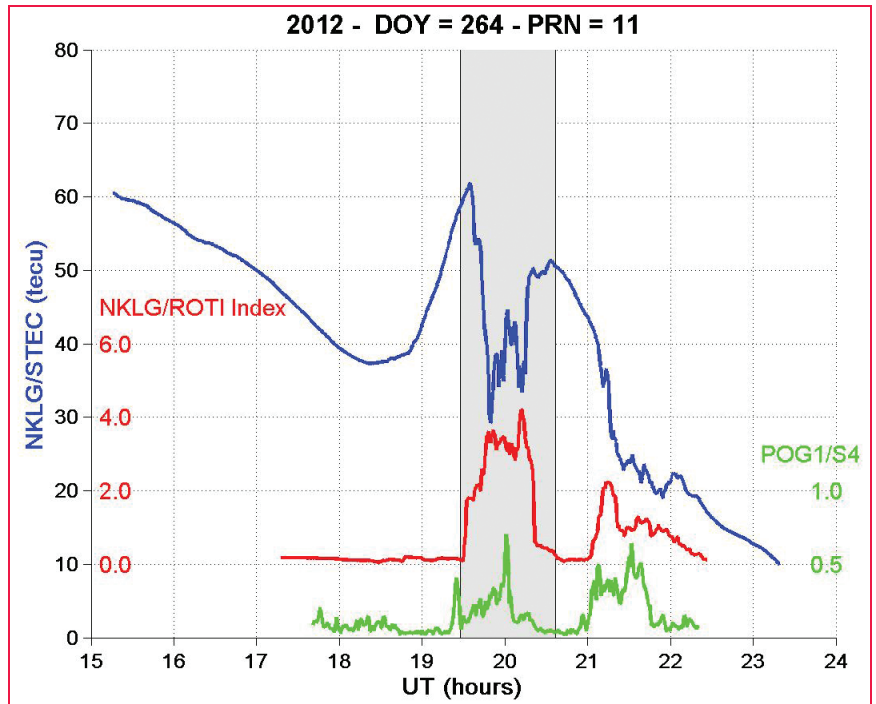


Figure II.9: The passage of a plasma bubble

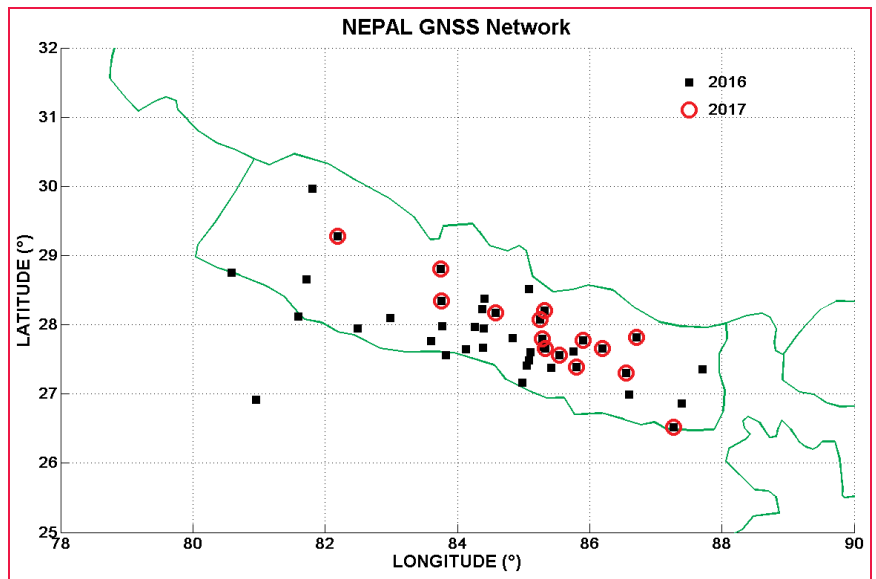


Figure II.10: Network of GPS in Nepal (UNAVCO)

the scintillation index S_4 , during the passage of an EPB plasma bubble. The STEC parameter decreases revealing the existence of a region of low ionospheric density (EPB). On the contrary, the ROTI index increases and indicates the existence of ionospheric scintillations. At the bottom of the figure, there is the index scintillation S_4 (which gives directly the variations of intensity of the signal (see section on the scintillations).

Concluding remarks

In this part we have presented the ionospheric parameters that can be deduced from the GPS data, mainly the Vertical Total Electron Content (VTEC) and the ROTI index. These two parameters allow the study of the variations of the ionospheric ionization as well as the existence of ionospheric scintillations. There are many websites on which you can get free GPS data

(daily 30s data) and study the ionosphere. These sites are given in table 1.

Figure II.10 presents the map of GPS stations in Nepal available on the UNAVCO website, black squares for 2016 and in red circles for the beginning of 2017 (until 27/01/2017). One point (around 27N, 81E) is Lucknow in India.

Part III.: Information Dissemination and Capacity Building

The International Committee on Global Navigation Satellite Systems (ICG), established in 2005, has encouraged tangible international cooperation. Leading global satellite operators have coordinated their GNSS services to provide global coverage in satellite-based positioning, navigation and timing in order to benefit civil, commercial and scientific users worldwide. ICG acts as a platform for open discussion and the exchange of information under the umbrella of the United Nations, and as such promotes the use of GNSS technology for environmental management and protection, disaster risk reduction, agriculture and food security, emergency response, more efficient surveying and mapping, and safer and more effective transportation by land, sea and air.

To support the work of ICG, Office for Outer Space Affairs was designated as the executive secretariat of ICG.

In that capacity and as the body leading ICG's Working Group C on Information Dissemination and Capacity Building, the Office, through its programme on GNSS applications, each year co-organizes and co-sponsors a wide range of seminars, training courses and workshops. Those activities usually bring together a large number of experts, including specialists from developing countries, to discuss the GNSS applications in various fields of the world economy.

Pursuant to the ICG workplan and its recommendations, the ICG Working Group on Information Dissemination and Capacity Building, in partnership with members, associate members and observers of ICG and international entities focused on: (a) disseminating information through a network of the information centres hosted by the regional centres for space science and technology education, affiliated to the United Nations; (b) promoting the use of GNSS as tools for scientific applications; and (c) building the capacity of developing countries in using GNSS technology for sustainable development. The detailed information is available on the ICG information portal at: <http://www.unoosa.org/oosa/en/ourwork/icg/activities.html>

Information dissemination through a network of the information centres hosted by the regional centres for space science and

technology education, affiliated to the United Nations

The ICG information centres are hosted by the regional centres for space science and technology education, affiliated to the United Nations. The regional centres are located in India and China for Asia and the Pacific, in Morocco and Nigeria for Africa, in Brazil and Mexico for Latin America and the Caribbean and in Jordan for West Asia. The main objective of the ICG information centres is to enhance the capabilities of member States to use GNSS and related applications at the regional and international levels so as to advance their scientific, economic and social development. The centres coordinate their activities closely with ICG and its Providers' Forum through the ICG executive secretariat.

Conclusion

This paper presented the physics of space meteorology as well as the teaching developed for the use of GNSS in meteorology of the Space. The representatives of the following countries participated in the training courses: Algeria, Burkina Faso, Cameroon, Côte d'Ivoire, Egypt, Morocco, Niger, the Republic of the Congo (RC), the Democratic Republic of the Congo (DRC), Senegal, Tunisia, and Vietnam.

To date, following the training carried out since 2 decades, there are research groups in meteorology of the Space in Algeria, Burkina Faso, Cameroon, Côte d'Ivoire, Egypt, Morocco, RC, DRC, Senegal and Vietnam. Each 2 years a regional school is carried out in Africa. The next will take place in Abidjan in Ivory Coast from 16 to 28 October 2017, the professors are from Algeria, Burkina Faso, Côte d'Ivoire, France and Morocco.

The schools aimed to promote (1) the emergence of students on Space Weather with works that can lead to PhD (38 PhD in 25 years), (2) to work in an international context giving rise to publications and (3) To favor the implantation of GNSS receivers for scientific purposes, especially in Africa, which lags far behind other continents.

Table 1: Sites where one can get free GPS data and study the ionosphere

IGS network:		http://www.igs.org/about/data-centers
CDDIS (USA)	- 1992-now:	ftp://cddis.gsfc.nasa.gov/gnss/data/daily/
SOPAC (USA)	- 1988-now:	ftp://garner.ucsd.edu/pub/rinex/
IGN (France)	- 1990-now:	ftp://igs.ensg.eu/pub/igs/data/
KASI (South Korea)	- 1993-now:	ftp://nfs.kasi.re.kr/gps/data/daily/
BKG (Germany)	- 1991-now:	ftp://igs.bkg.bund.de/IGS/obs/
China	- 1990-now:	ftp://igs.gnsswhu.cn/pub/gps/data/daily/
UNAVCO (USA)	- 1992-now:	ftp://data-out.unavco.org/pub/rinex/obs/
AFREF (South Africa)	- 2004-now:	ftp://ftp.afrefdata.org/ (<i>only stations in Africa</i>)
AuScope (Australia)	- 1993-now:	ftp://ftp.ga.gov.au/geodesy-outgoing/gnss/data/daily/ (stations in Australia and Pacific)
TIGA	- 1990-now:	ftp://ftp.sonel.org/gps/data/ (<i>stations near sea</i>)
NOAA	- 1994-now:	ftp://geodesy.noaa.gov/cors/rinex/

Galileo update

UK may lose access to Galileo after Brexit

The United Kingdom may be cut off the new EU global positioning system (GPS) Galileo, which has been developed with active participation of British companies, and will have to hold separate negotiations to obtain access to the system after London leaves the European Union, media reported.

“There is technology there reserved for member states to use for public services, and the UK could be locked out. I’m sure that a deal will be done, and the UK could pay its whack and get access, but it’s just another part of Brexit that no one’s actually thought about,” Scottish National Party Member of Parliament George Kerevan was quoted as saying by the Independent.

The Galileo system is a joint project between the European Union and the European Space Agency (ESA), autonomous from the block. According to the media report, Britain will need to work out a third-party agreement with the European Union to conserve its participation in the project, like Norway and Switzerland, who brokered their deals and now carry out project-specific work for the block. <https://spuniknews.com>

Falsifying Galileo satellite signals will become more difficult

Researchers from the Department of Electrical Engineering at KU Leuven (University of Leuven, Belgium) have designed authentication features that will make it even more difficult to send out false Galileo signals.

Navigation systems are based on satellites that send out signals, including their location. The distance to four or more satellites makes it possible to determine someone’s geographical position and time. But this process may go wrong when hackers send out signals of their own that drown out the real ones. As the authentic signals are blocked, the position information for the navigation system is no longer correct.

Professor Vincent Rijmen and doctoral student Tomer Ashur from the Department of Electrical Engineering (ESAT) at KU Leuven have now advised the European Commission on ways to make Galileo signals more difficult to falsify. Their authentication method involves electronic signatures, similar to methods used for online banking.

To avoid delaying the launch of Galileo the researchers could only use the remaining ‘bits’ in the signals for authentication purposes. “This is why we support the TESLA method for electronic signatures,” Professor Rijmen explains. “TESLA signatures fit into 100 bits. They quickly expire, but this is not a disadvantage in the case of satellite navigation because the location is authenticated every 30 seconds or less anyway.”

The method still needs to be tested and validated before it can be made available to the general public. https://www.eurekalert.org/pub_releases/2017-02/kl-fgs020917.php ▽

The activities and opportunities provided through the ICG result in the development and growth of capacities that will enable each country to enhance its knowledge, understanding and practical experience in those aspects of GNSS technology that have the potential for a greater impact on its economic and social development, including the preservation of its environment.

Bibliography part II

Hoffman-Wellenhof B., H. Lichtenegger, and J. Collins, (2001), *GPS- Theory and Practice*, 5th edition, 382p., ISBN-10-3211835342, Springer-Verlag Wien GmbH.

Leick A., (1995), *GPS satellite surveying*, John Wiley & Sons Inc., ISBN 0-471-30626-1.

Pi X., A.J. Mannucci, U.J. Lindqwister, and C.M. Ho, (1997) *Monitoring of global ionospheric irregularities using the worldwide GPS network*, *Geophys. Res. Letters*, v24, p2283-2286.

Schaer S., (1999), *Mapping and predicting the earth’s ionosphere using the global positioning system*, Thesis of university of Bern, 228p.

Bibliography part III

International Committee on Global Navigation satellite Systems: *The Way Forward*, ST/SPACE/67, 2016

United Nations (2012), *Education curriculum: global navigation satellite systems*, ST/SPACE/59.

United Nations (2011), *10 years of achievement of the United Nations on global navigation satellite systems*. Vienna. ST/SPACE/55.

Gadimova, Sharafat, and others (2011). *United Nations Basic Space Science Initiative: 2010 Status Report on the International Space Weather Initiative*. *Sun and Geosphere*, vol. 6, No. 1 (October), pp. 7-16. ▽

