



**HAL**  
open science

## **Subsurface iron accumulation and rapid aluminium removal in the Mediterranean following African dust deposition**

Matthieu Bressac, Thibaut Wagener, Nathalie Leblond, Antonio Tovar-Sánchez,  
Céline Ridame, Samuel Albani, Sophie Guasco, Aurélie Dufour, Stéphanie H. M.  
Jacquet, François Dulac, et al.

### ► To cite this version:

Matthieu Bressac, Thibaut Wagener, Nathalie Leblond, Antonio Tovar-Sánchez, Céline Ridame, et al.. Subsurface iron accumulation and rapid aluminium removal in the Mediterranean following African dust deposition. 2021. <hal-03201012>

**HAL Id: hal-03201012**

**<https://hal.sorbonne-universite.fr/hal-03201012v1>**

Preprint submitted on 17 Apr 2021

**HAL** is a multi-disciplinary open access archive for the deposit and dissemination of scientific research documents, whether they are published or not. The documents may come from teaching and research institutions in France or abroad, or from public or private research centers.

L'archive ouverte pluridisciplinaire **HAL**, est destinée au dépôt et à la diffusion de documents scientifiques de niveau recherche, publiés ou non, émanant des établissements d'enseignement et de recherche français ou étrangers, des laboratoires publics ou privés.



HAL Authorization



## Subsurface iron accumulation and rapid aluminium removal in the Mediterranean following African dust deposition

Matthieu Bressac<sup>1,2</sup>, Thibaut Wagener<sup>3</sup>, Nathalie Leblond<sup>4</sup>, Antonio Tovar-Sánchez<sup>5</sup>, Céline Ridame<sup>6</sup>, Samuel Albani<sup>7,8</sup>, Sophie Guasco<sup>3</sup>, Aurélie Dufour<sup>3</sup>, Stéphanie H. M. Jacquet<sup>3</sup>, François Dulac<sup>8</sup>, Karine Desboeufs<sup>9</sup>, and Cécile Guieu<sup>1</sup>

<sup>1</sup> Sorbonne Université, CNRS, Laboratoire d'Océanographie de Villefranche, LOV, Villefranche-sur-mer, 06230, France

<sup>2</sup> Institute for Marine and Antarctic Studies, University of Tasmania, Hobart, Tasmania, Australia

<sup>3</sup> Aix Marseille Univ., CNRS, IRD, Université de Toulon, MIO UMR 110, Marseille, 13288, France

<sup>4</sup> Sorbonne Université, CNRS, Institut de la Mer de Villefranche, IMEV, 06230 Villefranche-sur-Mer, France

10 <sup>5</sup> Department of Ecology and Coastal Management, Institute of Marine Sciences of Andalusia (ICMAN-CSIC), 07190 Puerto Real, Spain

<sup>6</sup> Sorbonne Université, LOCEAN, 4 Place Jussieu – 75252 Paris Cedex 05, France

<sup>7</sup> Department of Environmental and Earth Sciences, University of Milano–Bicocca, Milan, Italy

15 <sup>8</sup> Laboratoire des Sciences du Climat et de l'Environnement (LSCE), UMR 8212 CEA-CNRS-UVSQ, Institut Pierre-Simon Laplace, Université Paris-Saclay, 91191 Gif-sur-Yvette, France

<sup>9</sup> Laboratoire Interuniversitaire des Systèmes Atmosphériques (LISA), UMR7583 CNRS, Université de Paris, Université Paris-Est Créteil, Institut Pierre-Simon Laplace, France

*Correspondence to:* Matthieu Bressac (matthieu.bressac@imev-mer.fr)

20 **Abstract.** Mineral dust deposition is an important supply mechanism for trace elements in the low-latitude ocean. Our understanding of the controls of such inputs has been mostly built onto laboratory and surface ocean studies. The lack of direct observations and the tendency to focus on near surface waters prevent a comprehensive evaluation of the role of dust in oceanic biogeochemical cycles. In the frame of the PEACETIME project (ProcEss studies at the Air-sEa Interface after dust deposition in the MEDiterranean sea), the responses of the aluminium (Al) and iron (Fe) cycles to two dust wet deposition events over the central and western Mediterranean Sea were investigated at a timescale of hours to days using a comprehensive dataset gathering dissolved and suspended particulate concentrations, along with sinking fluxes.

25 Dissolved Al (dAl) removal was dominant over dAl released from dust. Fe/Al ratio of suspended and sinking particles revealed that biogenic particles, and in particular diatoms, were key in accumulating and exporting Al relative to Fe. By combining these observations with published Al/Si ratios of diatoms, we show that adsorption onto biogenic particles, rather than active uptake, represents the main sink for dAl in Mediterranean waters. In contrast, systematic dissolved Fe (dFe) accumulation occurred in subsurface waters (~100-1000 m), while dFe input from dust was only transient in the surface mixed-layer. The rapid transfer of dust to depth (up to ~180 m d<sup>-1</sup>), the Fe-binding ligand pool in excess to dFe in subsurface (while nearly-saturated in surface), and low scavenging rates in this particle-poor depth horizon are all important drivers of this subsurface dFe enrichment.

30 At the annual scale, this previously overlooked mechanism may represent an additional pathway of dFe supply for the surface ocean through diapycnal diffusion and vertical mixing. However, low subsurface dFe concentrations observed at the



basin scale ( $<0.5 \text{ nmol kg}^{-1}$ ) questions the residence time for this dust-derived subsurface reservoir, and hence its role as a supply mechanism for the surface ocean, stressing the need for further studies. Finally, these contrasting responses indicate that dAl is a poor tracer of dFe input in the Mediterranean Sea.

## 1 Introduction

40 Globally, iron (Fe) supply to the surface ocean sets the productivity of major phytoplankton groups (Moore et al., 2013). Among the multiple sources of Fe, atmospheric deposition of mineral dust represents an important supply mechanism in the low-latitude ocean (Duce et al., 1991; Jickells et al., 2005; Conway and John, 2014), and plays a key role in the functioning of Low Nutrient Low Chlorophyll (LNLC) systems (e.g., Guieu et al., 2014a). Despite widespread attention over the last three decades, large uncertainties remain in the factors controlling aerosol Fe solubility (Meskhidze et al., 2019).  
45 Consequently, poorly constrained controls of Fe solubility partly explain the substantial inter-model difference in the atmospheric dFe input flux to the global ocean ( $\sim 1\text{-}30 \text{ Gmol yr}^{-1}$ ; Tagliabue et al., 2016), and hinder accurate predictions of the impact of dust on ocean productivity.

African dust deposition events have long been known to impact trace element concentrations and fluxes in the upper water column of the Mediterranean (e.g., Buat-Ménard et al., 1988; Davies and Buat-Ménard, 1990; Quétel et al., 1993; Guerzoni et al., 1999; Heimbürger et al., 2011). Our understanding of the role of dust in marine biogeochemical cycles remains limited, however, partly resulting from the difficulty in quantifying atmospheric dust fluxes to the surface ocean at short timescales. In the absence of direct assessments of atmospheric inputs, marine concentrations of tracers such as aluminium (Al) have been widely used to constrain these fluxes (e.g., Measures and Brown, 1996; Han et al., 2008; Anderson et al., 2016; Menzel Barraqueta et al., 2019). Al is predominantly of crustal origin and is characterized by a similar fractional  
55 solubility than Fe with a longer residence time in seawater. Al could thus be used to constrain the integrated input of dust Fe over seasonal timescales (Dammshäuser et al., 2011). However, the fact that the distribution of Al can itself be controlled by the biological activity (e.g., Mackenzie et al., 1978; Middag et al., 2015; Rolison et al., 2015) questions its quality as a tracer. In addition, dust deposition being highly episodic in time and spatially patchy (Donaghay et al., 1991; Guieu et al., 2014a; Vincent et al., 2016), direct observations at sea are extremely challenging, and hence sparse (e.g., Croot et al., 2004; Rijkenberg et al., 2008). To overcome this limitation, a variety of small-volume enclosed systems have been used to quantify  
60 Fe solubility from dust. Although yielding important insights into atmospheric trace element solubilities (Baker and Croot, 2010 and references therein), these systems do not fully simulate *in situ* conditions (de Leeuw et al., 2014), motivating the development of larger volume experiments ( $>100 \text{ L}$ ) where dust are free to sink and interact with dissolved and particulate organic matter while sinking (Bressac and Guieu, 2013; Guieu et al., 2014b; Herut et al., 2016; Gazeau et al., in revision).  
65 Two key findings emerged from these large volume experiments. First, they allowed demonstrating the pivotal role played by the *in situ* biogeochemical conditions at the time of deposition in controlling post-depositional processes (i.e., dissolution, organic complexation, adsorption, colloidal aggregation), and their interplay (Wagener et al., 2010; Bressac and Guieu,



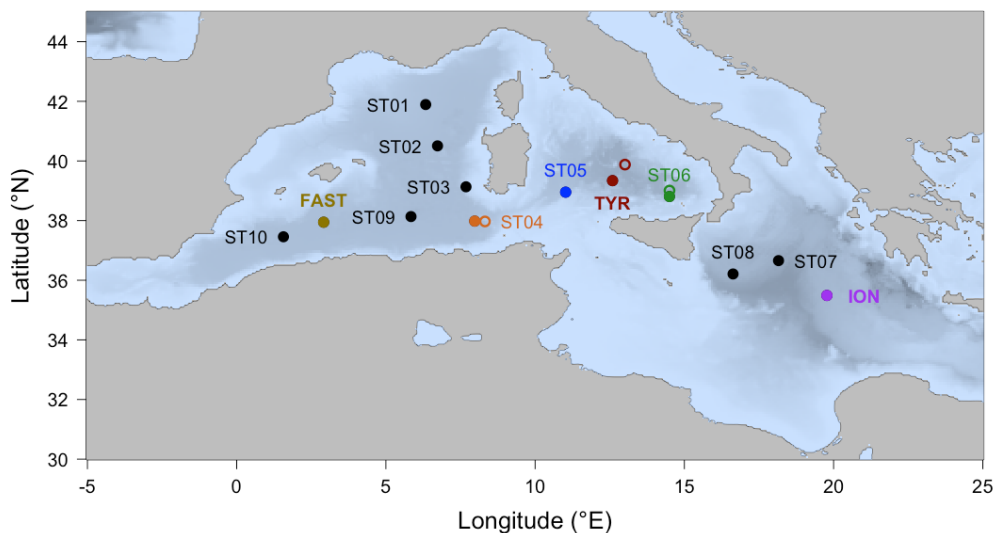
2013; Wuttig et al., 2013). The most striking and unexpected consequence is that upon deposition, dust can act as a net sink of dFe through scavenging (Wagener et al., 2010; Ye et al., 2011). Second, the large range in Fe solubility observed  
70 depending on the season, reveals that oceanic rather than atmospheric conditions, determine in fine the flux of ‘truly’ bioavailable Fe to the surface ocean (Bressac and Guieu, 2013). However, these findings are valid in the first meters of the water column and direct observations of the whole water column are needed if we are to fully understand the role of dust in the oceanic iron cycle.

For this purpose, the Mediterranean Sea is a particularly relevant region. This semi-enclosed basin, characterized by a west-  
75 to-east gradient in oligotrophy, receives some of the largest dust inputs of the ocean (Guerzoni et al., 1999), mostly under the form of wet deposition in the central and western part of the Basin, and a few intense events may account for the bulk of the annual deposition (Loÿe-Pilot and Martin, 1996; Vincent et al., 2016). The PEACETIME project (ProcEss studies at the Air-sea Interface after dust deposition in the MEditerranean sea) and oceanographic campaign on board the R/V *Pourquoi Pas?* provided a unique opportunity to directly observe the biogeochemical effects of two mineral dust wet deposition events of  
80 contrasted intensity that occurred during late spring 2017 in the central and western open Mediterranean Sea (Guieu et al., 2020). The presence of the R/V before, during, and/or few days after deposition allowed investigating (1) the parameters and processes shaping the contrasting distributions of dAl and dFe, (2) the importance of the timescale considered when assessing the flux of bioavailable Fe to the surface ocean, and (3) the relevance of using dAl to constrain dFe input from dust.

## 85 2 Materials and Methods

### 2.1 Oceanographic cruise

The PEACETIME cruise (doi.org/10.17600/15000900) was conducted during late spring conditions in May and June 2017 aboard the R/V *Pourquoi Pas?* in the central and western Mediterranean Sea. In total, 10 short stations (~8 hours) and 3 long stations located in the Tyrrhenian Sea (TYR; occupation = 4 days), the Ionian Sea (ION; 4 days), and in the western Algerian  
90 basin (FAST; 5 days) were occupied (Fig. 1). FAST was an opportunistic station dedicated to investigate the biogeochemical effects of a dust deposition event by combining atmospheric and oceanographic in situ measurements before, during and after deposition (Guieu et al., 2020). At all stations, a ‘classical’ and a trace metal-clean (TMC) titanium rosette were deployed to sample the water column for biological and chemical parameters. Samples for aluminium and iron analyses were collected using the TMC titanium rosette mounted with GO-FLO bottles deployed on a Kevlar cable, while samples for  
95 particulate Al (pAl) determination were also collected at all the stations from the classical rosette (see section 2.3).



100 **Figure 1: Sampling locations during the PEACETIME cruise (filled circles). The cruise track consisted of 10 short stations and 3 long stations (TYR, ION, and FAST). Open circles correspond to the stations 64PE370\_12 (orange), 64PE374\_13 (red), and 64PE374\_12 (green) from the GEOTRACES GA04 section (Rolison et al., 2015; Gerringa et al., 2017) used for comparison in Fig. 2. Note that the same color code is used in figures 2, 5 and 6.**

## 2.2 Dissolved Al and Fe concentrations

105 Immediately after recovery, the GO-FLO bottles were transferred inside a class-100 clean laboratory container. Seawater samples were directly filtered from the GO-FLO bottles through acid-cleaned 0.2  $\mu\text{m}$  capsule filters (Sartorius Sartobran-P-capsule 0.45/0.2  $\mu\text{m}$ ). Dissolved Fe and Al samples were stored in acid-washed low-density polyethylene bottles and immediately acidified to pH 1.8 (quartz-distilled HCl) under a laminar flow hood.

110 Dissolved Al analyses were conducted on board using the fluorometric method described by Hydes and Liss (1976). Briefly, the samples were buffered to pH 5 with ammonium-acetate and the reagent lumogallion was added. The samples were then heated to 80°C for 1.5 h to accelerate the complex formation. The fluorescence of the sample was measured with a Jasco FP-2020 Plus spectrofluorometer (excitation wavelength 495 nm, emission wavelength 565 nm). Calibration was realized with additions of Al standard solution in seawater. The detection limit (DL; 3 times the standard deviation (SD) of the concentrations measured from the dAl-poor seawater used for calibration) varied between 0.2 and 0.5  $\text{nmol kg}^{-1}$ . The reagent blank determined by measuring acidified ultrapure water varied between 0.9 and 1.7  $\text{nmol kg}^{-1}$ .

115 Dissolved Fe concentrations were measured (mostly on board in the class-100 clean laboratory) using an automated Flow Injection Analysis (FIA) with online preconcentration and chemiluminescence detection (Bonnet and Guieu, 2006). The stability of the analysis was assessed by analyzing daily an internal acidified seawater standard. On average, the DL was 15  $\text{pmol kg}^{-1}$  (3 times the SD of the concentration measured 5 times from the same dFe-poor seawater) and the accuracy of the method was controlled by analysing on a regular basis the GEOTRACES seawater standards SAFe D1 ( $0.64 \pm 0.13 \text{ nmol kg}^{-1}$ )



120 ( $n = 19$ ), consensus value  $0.67 \pm 0.04 \text{ nmol kg}^{-1}$ ), GD ( $1.04 \pm 0.10 \text{ nmol kg}^{-1}$  ( $n = 10$ ), consensus value  $1.00 \pm 0.10 \text{ nmol kg}^{-1}$ ) and GSC ( $1.37 \pm 0.16 \text{ nmol kg}^{-1}$  ( $n = 4$ ), consensus value not available).

### 2.3 Suspended particulate trace elements

125 Just prior to sampling for particulate trace elements (pTM), GO-FLO bottles were gently mixed and pTM were sampled directly on-line from the pressurized ( $0.2 \mu\text{m}$  filtered  $\text{N}_2$ ) GO-FLO bottles onto acid-cleaned 25 mm diameter Supor  $0.45 \mu\text{m}$  polyethersulfone filters mounted on Swinnex polypropylene filter holders (Millipore), following GEOTRACES  
130 recommendations. Filtration was stopped when the filter clogged or the bottle was empty. On average, each particulate concentration was obtained by filtering 4.8 L (range 1.1–10.2 L). When the filtration was complete, filter holders were transferred under a laminar flow hood and residual seawater was removed using a polypropylene syringe. Filters were stored in acid-cleaned petri-slides, left open under the laminar flow hood for  $\sim 24$  h to allow the filters to dry. Particulate samples were digested (10% HF / 50%  $\text{HNO}_3$  (v/v)) following the protocol described in the ‘GEOTRACES Cookbook’ and  
135 Planquette and Sherrell (2012). Procedural blanks consisted of unused acid-cleaned filters. Analyses were performed on a HR-ICP-MS (High Resolution Inductively Coupled Plasma Mass Spectrometry; Element XR, Thermo-Fisher Scientific). The accuracy of the measurements was established using the certified reference materials (CRM) MESS-4 and PACS-3 (marine sediments, National Research Council Canada) (Supp. Table 1).

135 In addition, pAl concentrations were also obtained at all the stations from the classical rosette. This additional pAl dataset already published by Jacquet et al. (in revision) was obtained according to the sampling, processing and analysis methods described in Jacquet et al. (2015). Briefly, 4 to 6 L of seawater collected with the Niskin bottles were filtered onto acid-cleaned  
140 47 mm polycarbonate filters ( $0.4 \mu\text{m}$  porosity). Filters were rinsed with Milli-Q grade water and dried at  $50^\circ\text{C}$ . A total digestion of the membranes was performed using a tri-acid mixture (0.5 mL HF / 1.5 mL  $\text{HNO}_3$  / 1 mL HCl), and analyses were performed on the same HR-ICP-MS. A good agreement was obtained when comparing pAl concentrations obtained with the TMC and classical rosettes at ION and FAST (difference in sampling time at TYR prevents quantitative  
145 comparison; see Sect. 4.1) (Supp. Fig. 2), demonstrating the absence of contamination for pAl when using the classical rosette.

### 2.4 Export fluxes and composition

145 Sinking particles were collected at  $\sim 200$ , 500, and 1000 m depth using PPS5 sediment traps (Technicap, France;  $1 \text{ m}^2$  collection area) deployed on a free-drifting mooring for 4 (TYR and ION) and 5 days (FAST). Cups were filled with filtered seawater and buffered formaldehyde (2% final concentration) as a biocide. Once recovered, each cup representing 24 hours of collection was stored in the dark at  $4^\circ\text{C}$  until processed. Samples were treated following the standard protocol followed at the national service ‘Cellule Piège’ of the French INSU-CNRS (Guieu et al., 2005) following the JGOFS’ protocol. After removing the swimmers, the remaining sample was rinsed three times with ultrapure water in order to remove salt, and then



150 freeze-dried. The total amount of material collected was weighted to quantify the total exported flux. Several aliquots were  
 then used to measure the following components: total and organic carbon, particulate Al and Fe, lithogenic and biogenic  
 silica (LSi and BSi, respectively). Total carbon, particulate organic carbon (POC) (after removing inorganic carbon by  
 acidification with HCl 2N), and particulate organic nitrogen (PON) were measured on an elemental analyzer CHN (2400  
 Series II CHNS/O Elemental Analyzer Perkin Elmer). For one sample (TYR 1000 m), 5 aliquots were analysed, yielding a  
 155 coefficient of variation (CV) of 6%. Particulate inorganic carbon (PIC) was quantified by subtracting POC from total  
 particulate carbon. Particulate Fe and Al concentrations were determined by ICP-AES (Inductively Coupled Plasma Atomic  
 Emission Spectrometry, Spectro ARCOS Ametek) after acid-digestion following the protocol described in Ternon et al.  
 (2010). Blanks were negligible (<0.8% of the lowest Al and Fe concentrations of the digested aliquots) and the efficiency of  
 the acid digestion was established using the CRM GBW-07313 (marine sediment, National Research Center for CRMs,  
 160 China) (Supp. Table 1). Samples for BSi and LSi (2 or 3 aliquots) were digested (NaOH at 95°C and HF at ambient  
 temperature, respectively) and concentrations analysed by colorimetry (Analytikjena Specor 250 plus spectrophotometer)  
 following the protocol described in Leblanc (2002). Mean export fluxes and composition of exported material are presented  
 in Table 1.

165 **Table 1: Mean export fluxes for the mass, particulate organic carbon (POC), particulate inorganic carbon (PIC), particulate  
 organic nitrogen (PON), biogenic silica (BSi), lithogenic silica (LSi), particulate aluminium and iron collected at TYR, ION and  
 FAST (data not available at 500 m depth at TYR due to technical problems with the sediment trap). Values in parentheses  
 correspond to the standard deviation of the arithmetic mean of the 4 (TYR and ION) and 5-day (FAST) deployment period.**

	Latitude	Longitude	Depth	Mass	POC	PIC	PON	BSi	LSi	Al	Fe	
	°N	°E	[m]	[mg m <sup>-2</sup> d <sup>-1</sup> ]	[μmol m <sup>-2</sup> d <sup>-1</sup> ]	[μmol m <sup>-2</sup> d <sup>-1</sup> ]	[μmol m <sup>-2</sup> d <sup>-1</sup> ]	[μmol m <sup>-2</sup> d <sup>-1</sup> ]	[μmol m <sup>-2</sup> d <sup>-1</sup> ]	[μmol m <sup>-2</sup> d <sup>-1</sup> ]	[μmol m <sup>-2</sup> d <sup>-1</sup> ]	
TYR	39.34	12.59	222	64.5 (54.3)	340.7 (215.1)	157.1 (109.1)	40.2 (13.4)	88.2 (78.7)	339.6 (308.9)	100.6 (101.9)	25.3 (25.6)	
			500	-	-	-	-	-	-	-	-	-
			1056	76.0 (21.4)	185.2 (49.1)	225.2 (51.9)	16.8 (4.5)	86.0 (27.4)	458.2 (192.1)	135.6 (40.0)	34.9 (11.6)	
ION	35.49	19.80	265	34.1 (19.1)	315.6 (146.5)	56.5 (29.9)	31.3 (14.4)	64.4 (53.1)	126.8 (94.3)	34.0 (28.3)	8.5 (6.7)	
			560	30.1 (10.2)	144.2 (22.9)	108.3 (37.2)	12.6 (1.2)	48.3 (15.6)	125.7 (39.5)	46.2 (18.3)	11.9 (4.4)	
			1097	30.1 (9.3)	115.7 (16.5)	98.7 (56.6)	7.6 (2.0)	36.3 (12.1)	126.8 (36.5)	45.7 (15.7)	12.3 (3.9)	
FAST	37.95	2.91	259	29.1 (14.1)	368.2 (139.5)	67.6 (62.0)	45.8 (20.6)	90.8 (58.9)	72.8 (48.6)	26.5 (19.9)	6.1 (4.5)	
			498	33.9 (10.5)	403.8 (150.3)	116.6 (85.0)	56.7 (26.0)	60.7 (42.3)	68.6 (64.3)	27.1 (22.2)	6.3 (5.2)	
			1004	36.4 (17.7)	379.0 (318.5)	74.1 (44.2)	53.0 (50.7)	59.3 (29.8)	82.4 (57.0)	38.0 (19.6)	9.1 (4.8)	



## 170 2.5 Inventories and $K_d$

Discrete measurements at different depths were used to calculate the water column integrated Al and Fe inventories ( $\mu\text{mol m}^{-2}$ ) by trapezoidal integration. The concentration measured nearest to the surface was assumed to be constant up to 0 m. At FAST, six replicate measurements of dAl and dFe were performed at 5 and 400 m depth from 2 sets of 6 x GO-FLO bottles. The CV obtained at 5 and 400 m depths were used to determine the uncertainties in the 0-20 m and 0-200 m inventories, respectively. Variability among replicates was higher for dFe (CV = 11.3 and 6.9% at 5 and 400 m depth, respectively) than for dAl (CV = 5.3 and 1.1% at 5 and 400 m depth, respectively), potentially reflecting a small scale variability in the dFe distribution.

At the FAST station, the partitioning coefficient between the particulate and dissolved phases ( $K_d$ ;  $[\text{particulate}]/[\text{dissolved}]$ ) was used to investigate exchanges between dissolved and particulate pools of Al and Fe. Following the relative change over time of this metric allowed excluding potential artefacts related to change in water masses driven by lateral advection (Guieu et al., 2020).

## 3 Results

### 3.1 Biogeochemical conditions

The PEACETIME cruise took place in late spring when the stratification of the upper water column was well established with the mixed-layer depth ranging between ~10 and 20 m along the cruise track. Chlorophyll *a* concentrations were typical of oligotrophic conditions (Guieu et al., 2020). A diatom-dominated deep chlorophyll maximum (DCM) that coincided with a maximum in biomass and primary production was well developed and observed all along the cruise track (Marañón et al., 2021). POC downward fluxes measured at 200 m depth were similar at the 3 long stations, while downward fluxes of Al and LSi, two proxies for dust, were maximum at TYR (Table 1). At the surface, dAl distribution was characterized by a marked west-to-east increasing gradient (Supp. Fig. 1b) driven by advective mixing between (dAl poor) Atlantic and Mediterranean waters and by the accumulation of dust, and reflected by a strong relationship between surface dAl concentrations and salinity (Guerzoni et al., 1999; Rolison et al., 2015). All along the transect, dFe concentrations were high in the upper 100 m (up to  $2.7 \text{ nmol kg}^{-1}$ ), and decreasing to levels  $<0.5 \text{ nmol kg}^{-1}$  below the euphotic layer (Supp. Fig. 1c). Subsurface patches of high dFe concentrations previously observed in the eastern Mediterranean Basin, and attributed to hydrothermal activity and mud-volcanoes (Gerringa et al., 2017), were not observed along our cruise track.

### 3.2 Dust deposition over the central and western Mediterranean Sea

The impact in the water column of two dust deposition events of contrasting magnitudes could be studied during the cruise. They occurred in the area of the TYR and FAST stations (Fig. 1), on the 11-12 May and 3-5 June, respectively. The first



deposition event in the southern Tyrrhenian Sea was not directly observed but hypothesized based on satellite observations  
200 of intense dust plume transport and water-column Al inventory presented in the following. The combined analysis of time-  
series of quick-looks of operational aerosol products from MSG/SEVIRI and from meteorological and dust transport models  
available during the campaign (Guieu et al., 2020) allowed us to suspect that a red rain event likely occurred over the  
southern Tyrrhenian Sea on the 11<sup>th</sup> of May and possibly on the early 12<sup>th</sup>, as illustrated in Supp. Fig. 3. The daytime daily  
mean aerosol optical depth (AOD) product over oceanic areas (Thieuleux et al., 2005) shows that a large dust plume was  
205 exported from the Tunisian and Libyan coasts towards southern Italy and Greece from the 10<sup>th</sup> of May, with up to 1.5-1.6  
AOD at 550 nm (AOD<sub>550</sub>) (i.e., about 2 g m<sup>-2</sup> of dust in the column assuming a specific extinction cross-section of dust of  
0.77 m<sup>2</sup> g<sup>-1</sup> following Dulac et al., 1992) on the 12<sup>th</sup> north of Sicily in the area of the Tyrrhenian stations reported in Fig. 1, a  
rather high value relatively unusual in this area (Gkikkas et al., 2016). On the 11<sup>th</sup>, clouds developed over most of the area  
affected by dust, whereas clear (turbid) sky was again present during daytime on the 12<sup>th</sup> (Supp. Fig. 3a). The extension and  
210 dynamics of this dust transport event was reasonably well forecasted by the various existing regional dust transport models  
available during the campaign including the set of models of the World Meteorological Organization Sand and Dust Storm  
Warning Advisory and Assessment System operated by the Barcelona Supercomputing Center (BSC; Huneus et al., 2016),  
the SKIRON/Dust model operated by the Atmospheric Modeling and Weather Forecasting Group of the National University  
of Athens (Spyrou et al., 2010), the CAMS model operated by the European Centre for Medium-range Weather Forecast  
215 (ECMWF; Flemming et al., 2015), the NCEP/GFS model operated by the U.S. National Weather Service (Han et al., 2017),  
the NAAPS model modified from that of Christensen (1997) and operated by the U.S. Naval Research Laboratory, and the  
TAU/DREAM8 model operated by the Weather Research Centre of the Tel Aviv University (TAU; Kishcha et al., 2008).  
The dust plume extension in the cloudy area on the 11<sup>th</sup> is illustrated by Supp. Fig. 3b and c. Most meteorological models  
predicted significant precipitation over the Tyrrhenian Sea on the 11<sup>th</sup> (Supp. Fig. 3d), and until the morning of the 12<sup>th</sup> for  
220 some of them (not shown). Dust transport models producing dust deposition fluxes generally forecasted dust wet deposition  
on that day between Tunisia and Italy, but with significant variability on the location, extent and schedule. The NMMB/BSC  
and SKIRON models predicted a significant wet deposition flux of dust, with up to 1.5 g m<sup>-2</sup> over 6 h, or more in the area of  
our stations 5, TYR, and 6 in the afternoon of the 11<sup>th</sup> of May (Supp. Fig. 3e and f). The DREAM model versions operated  
by the BSC and TAU, however, forecasted much lower values or even no dust wet deposition in the Tyrrhenian stations area  
225 (Supp. Fig. 3g). For simplicity, the 11<sup>th</sup> of May 2017, 18:00 UTC will be considered as the time of deposition, that is  
approximately 3 to 10 days before our sampling of the area.

During the early June deposition event in the western Algerian basin, precipitation was directly observed in the area of the  
R/V and even sampled onboard (Desboeufs et al., in prep.), associated with a dust transport event of moderate extent and  
intensity over the southwestern Mediterranean basin. The AOD<sub>550</sub> peaked at about 0.40 in the area of the FAST station  
230 (Desboeufs et al., in prep.), corresponding to a maximum columnar dust load <0.4 g m<sup>-2</sup>, assuming a non-dust background  
AOD<sub>550</sub> in the boundary layer of 0.10-0.15 as observed north of the plume or the day before the plume arrived. This dust  
plume encountered a massive rain front covering ~80,000 km<sup>2</sup> and moving eastward from Spain and North Africa regions



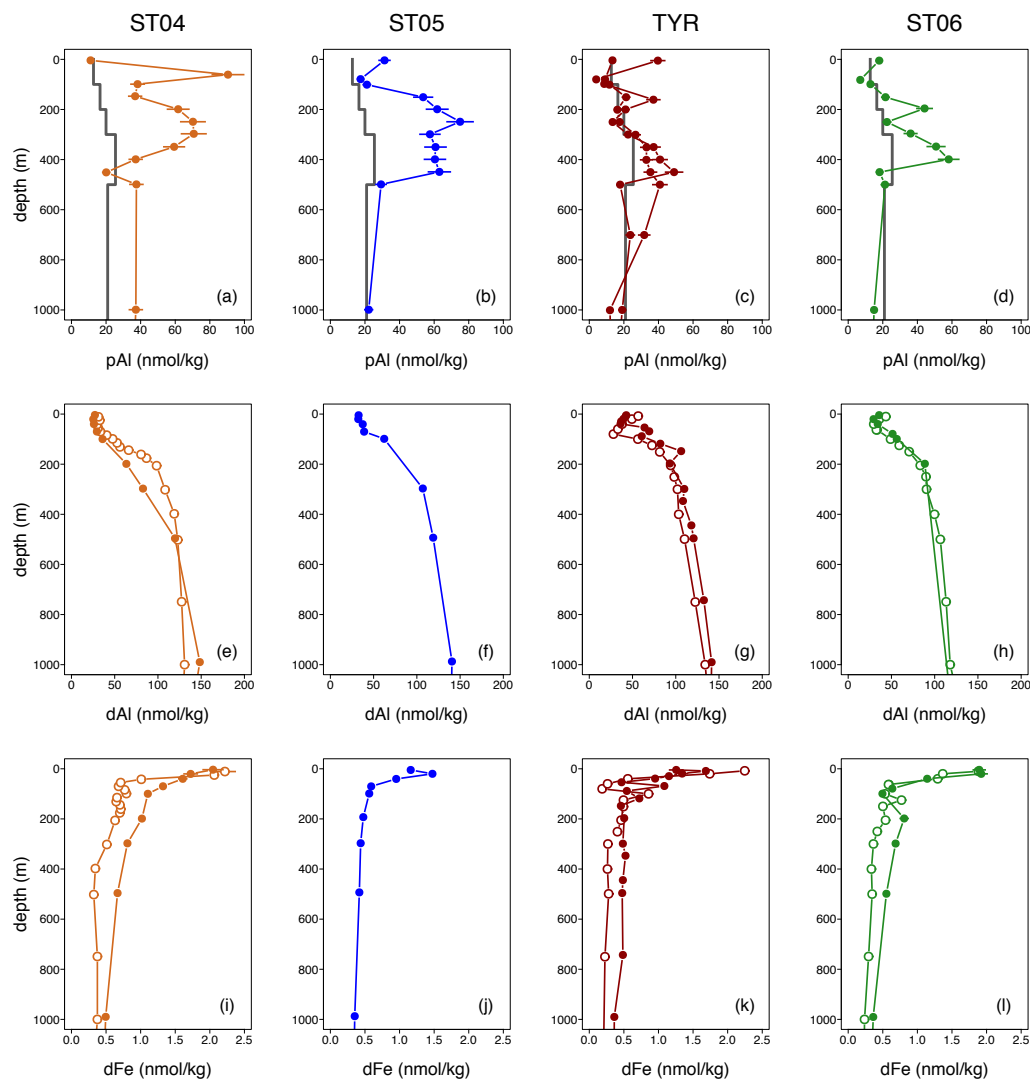
(Desboeufs et al., in prep.). Direct atmospheric and oceanographic observations of this event were possible thanks to a dedicated ‘fast action’ strategy (see Guieu et al. (2020) for details). Two rain periods concomitant with the dust plume transported in altitude (1 to 4 km) allowed below-cloud deposition of dust in the FAST station area, as confirmed by on-board Lidar records (Desboeufs et al., in prep.). The first rain period occurred the 3<sup>rd</sup> of June in the neighbouring area of the R/V, and the second one occurred from the 4<sup>th</sup> (22:00 UTC) to the 5<sup>th</sup> of June (9:00 UTC), and was sampled on board the R/V the 5<sup>th</sup> of June from 00:36 to 01:04 UTC (Desboeufs et al., in prep.). This second rain event was characterized by a clear dust signature revealed by its chemical composition, representing a dust flux of about 40 mg m<sup>-2</sup> (Desboeufs et al., in prep.). This sampled flux, considered as relatively modest compared to the multi-year record in this area (Vincent et al., 2016), was likely in the lower range of the total dust deposition flux that affected the whole area between the 3<sup>rd</sup> and 5<sup>th</sup> of June.

### 3.3 Reconstruction of the dust deposition fluxes

The absence of direct measurement of the dust deposition flux over the Tyrrhenian Sea and the limited spatial coverage of collection of atmospheric dust and rain at the FAST station call for an alternative approach to estimate dust deposition fluxes. For this purpose, we used the water-column Al inventory. We acknowledge that this approach involves uncertainties, as all the observational approaches employed so far to quantify deposition (Anderson et al., 2016). Caveats include (1) other sources of pAl (which is unlikely in the open Mediterranean Sea during the surface water stratification period), and (2) some uncertainties into the derived dust fluxes that could come from the sampling method (Twining et al., 2015a), the time lag between deposition and sampling favouring dispersion of dust by lateral mixing, and to a lesser extent, the limited vertical resolution below 500 m depth (Fig. 2a-d).

#### 3.3.1 Central Mediterranean Sea

In the absence of pre-depositional observations and historic pAl data (to the best of our knowledge), the median pAl vertical profile obtained during the cruise at the other stations unimpacted by this event (grey bold line on Fig. 2a-d), similar or slightly higher than pAl data available for the open Mediterranean Sea (e.g., Sarthou and Jeandel, 2001), was used as a background level. The comparison between the measured pAl vertical profiles and this background level revealed a marked excess in pAl ( $Al_{\text{excess}}$ ) south of Sardinia (ST04) and in the southern Tyrrhenian (ST05, TYR and ST06; Fig. 2a-d and Table 2). This spatial extent is in good agreement with the maps of precipitation and dust wet deposition provided for the 11<sup>th</sup> of May by the ARPEGE, SKIRON, and NMMB/BSC models (Supp. Fig. 3).



260

265

270

**Figure 2: Vertical distribution of pAl (upper panels), dAl (middle panels), and dFe concentrations (lower panels) obtained during the PEACETIME cruise (filled circles) at ST04 (a, e, i), ST05 (b, f, j), TYR (c, g, k), and ST06 (d, h, l). Particulate Al concentrations in (c) correspond to the vertical profiles TYR\_2 and TYR\_3 (Fig. 5). Previously published vertical profiles of dAl (Rolison et al., 2015) and dFe (Gerringa et al., 2017) obtained at similar locations (Fig. 1) are superimposed (open circles). The bold lines in a-d correspond to the median pAl vertical profile used as background level (see Sect. 3.3.1 for details).**

Assuming that Al represents 7.1% of the dust in mass (Guieu et al., 2002), a dust deposition flux ranging between 1.7 (ST06) and 8.9  $\text{g m}^{-2}$  (ST04) was derived from the  $\text{Al}_{\text{excess}}$  inventory (Table 2). This range of dust deposition flux is of similar magnitude to the annual flux observed during former periods in the west central ( $7.4 \text{ g m}^{-2} \text{ yr}^{-1}$ ; Vincent et al., 2016) and northwestern Mediterranean Sea ( $11.4 \text{ g m}^{-2} \text{ yr}^{-1}$ ; Ternon et al., 2010), highlighting the remarkable magnitude of this event.



Furthermore, this comparison with annual fluxes confirms that the annual deposition of African dust in the Mediterranean region is generally driven by only a few intense events (Loÿe-Pilot and Martin, 1996; Guerzoni et al., 1999; Kubilay et al., 2000; Desboeufs et al., 2018). The strong spatial variability of these dust flux estimates, with a marked west-to-east gradient, might result from the varying time lag between deposition and sampling of the water column at these different stations (Table 2), but also from the patchiness of the rainfalls associated with the rain front (Supp. Fig. 3). Indeed, Vincent et al. (2016) showed that high deposition events in the western Mediterranean are often limited spatially although the associated dust plumes may affect a large part of the basin. By assuming that the deposition was spatially homogeneous over the southern Tyrrhenian, an Al export flux of more than  $4000 \mu\text{mol m}^{-2} \text{d}^{-1}$  is needed to explain the difference in the  $\text{Al}_{\text{excess}}$  inventory observed between ST04, ST05 and TYR (i.e.,  $\sim 3.6$  to  $8.4$  days after deposition). This order-of-magnitude difference with the Al export flux measured at TYR  $\sim 5$  to  $8$  days after deposition ( $136 \pm 40 \mu\text{mol m}^{-2} \text{d}^{-1}$ ; Table 1) indicates that the observed spatial variability was primarily driven by the precipitation patchiness rather than related to a sampling bias.

**Table 2: Estimates of the input of pAl, dAl and dust south of Sardinia (ST04) and over the Tyrrhenian Sea (ST05, TYR and ST06) based on the 0-1000 m  $\text{Al}_{\text{excess}}$  inventories. The relatively low vertical resolution at TYR\_1 precludes accurate estimates.**

	time since deposition <sup>1</sup>	$\text{Al}_{\text{excess}}$ <sup>2</sup>	Al loss <sup>3</sup>	pAl input <sup>4</sup>	dAl input <sup>5</sup>	dust flux <sup>6</sup>
	[d]	$[\mu\text{mol m}^{-2}]$	$[\mu\text{mol m}^{-2}]$	$[\mu\text{mol m}^{-2}]$	$[\mu\text{mol m}^{-2}]$	$[\text{g m}^{-2}]$
ST04	3.6	23684	485	24169	363	8.9
ST05	4.5	17773	610	18382	276	6.8
TYR_1	5.6	-	-	-	-	-
TYR_2	6.4	3591	874	4465	67	1.6
TYR_3	8.4	4837	1143	5980	90	2.2
ST06	10.5	3126	1423	4549	68	1.7

<sup>1</sup> 11/05/17 18:00 UTC is considered as the time of deposition

<sup>2</sup> Difference between the measured and median 0-1000 m pAl inventories (see section 3.3.1 for details)

<sup>3</sup> Estimates based on the downward Al flux (1000 m depth; TYR) and assuming a constant flux over time

<sup>4</sup> Corresponds to  $\text{Al}_{\text{excess}}$  corrected for Al loss

<sup>5</sup> Estimates based on an Al fractional solubility of 1.5% (Wuttig et al. 2013)

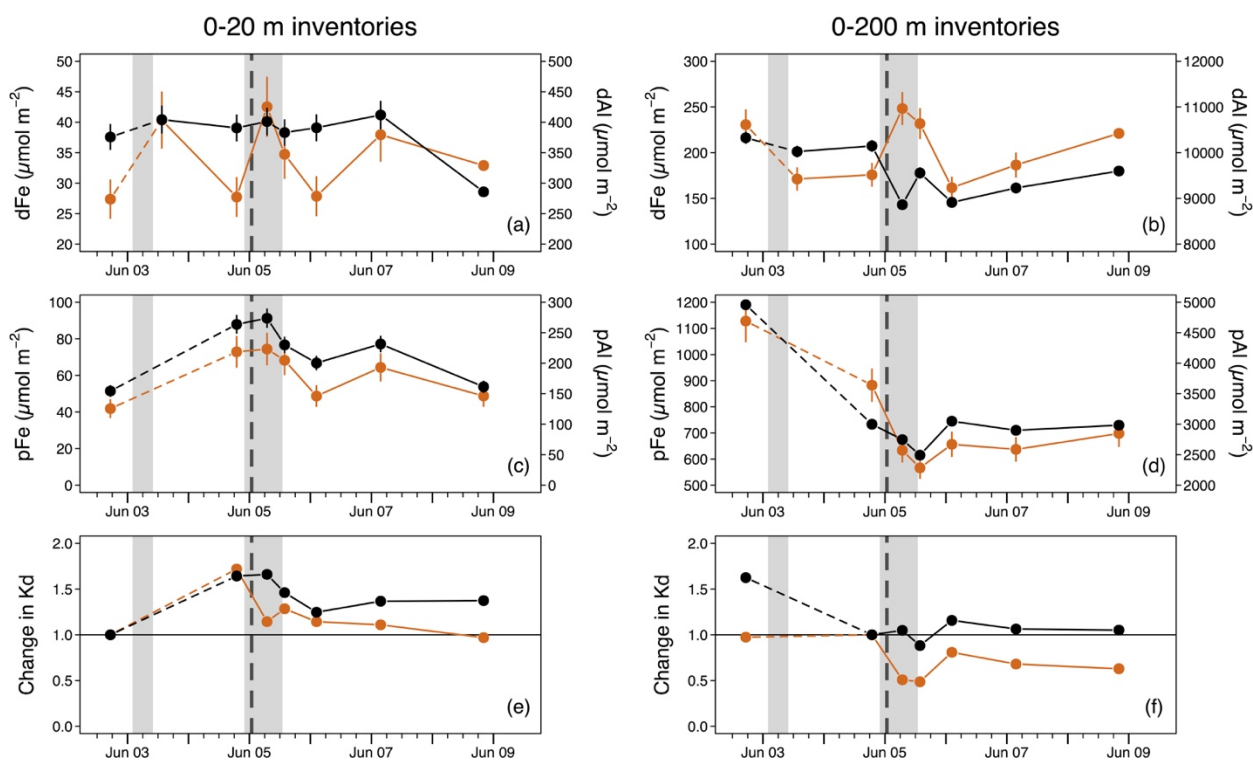
<sup>6</sup> Estimates based on a Al composition of the dust of 7.1% (Guieu et al. 2002)

### 3.3.2 Western Mediterranean Sea

At the FAST station, dissolved and particulate Al and Fe concentrations were measured at high temporal and vertical resolutions before, during, and after the wet deposition of dust (Supp. Fig. 4). About 6 h after deposition, the total (dissolved



290 + particulate) Al and Fe inventories within the upper 20 m increased by  $\sim 145$  and  $48 \mu\text{mol m}^{-2}$ , respectively (Fig. 3a and c).  
 This increase in the 0-20 m inventories was consistent but higher than the atmospheric Al and Fe fluxes collected on the R/V  
 ( $\sim 98$  and  $25 \mu\text{mol m}^{-2}$ , respectively; Desboeufs et al., in prep.). Based on the increase in the 0-20 m total Al inventory and  
 assuming 7.1% Al in the dust (Guieu et al., 2002), a total dust input of  $55 \text{ mg m}^{-2}$  was derived. Although direct collection of  
 295 atmospheric dust aerosols represents the most straightforward approach for quantifying the dust flux, it has only a limited  
 spatial coverage. At the opposite, the upper water-column inventory integrated most of the patchy rainfalls associated with  
 this large rain front. This difference in time and space integrations is best illustrated by the  $\sim 70\%$  increase in the 0-20 m pAl  
 and pFe inventories observed the 4<sup>th</sup> of June (Fig. 3c), i.e., several hours before the rainfall collected onboard the R/V and  
 probably associated with surrounding precipitations. It must be noted that the water-column approach is also subject to  
 uncertainties and we cannot exclude an under-estimation of the deposition flux due to the rapid sinking of the largest dust  
 300 particles (e.g., Bressac et al., 2012). However, no evidence of these fast-sinking particles was found deeper in the water  
 column (Fig. 3d), nor within the sediment traps (not shown).



305 **Figure 3:** Time evolution of the dissolved (a and b) and particulate (c and d) Al (black) and Fe (orange) inventories within the 0-20 m (left) and 0-200 m (right) depth ranges at the FAST station. Only dissolved inventories were measured the 3<sup>rd</sup> of June. The relative change in the coefficient of partitioning between the particulate and dissolved fractions (Kd) for Al and Fe is presented in e and f. Note that 0-200 m inventories measured the 4<sup>th</sup> of June (instead of the 2<sup>nd</sup> of June) were used for the initial Kd in f (see



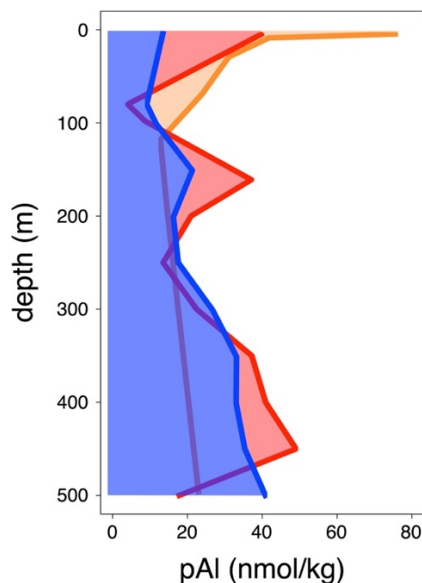
310 Sect. 4.1 for details). Grey vertical bars indicate the two dusty rain events that occurred in the FAST station area. The grey-dotted  
vertical line corresponds to the time of the dusty rainfall sampled on board the R/V (Desboeufs et al., in prep.).

## 4 Discussion

### 4.1 Dust dynamic in the water column

In the Tyrrhenian Sea, deposition of dust was evidenced by the >3 times higher Al and LSi downward fluxes measured at  
200 and 1000 m depth ~5 to 9 days after deposition relative to those measured at ION and FAST at the same depths (Table  
315 1). At TYR, Al and LSi fluxes increased both by 35% between 200 and 1000 m depth, suggesting that a significant fraction  
of the dust particles was rapidly transferred to depth. This trend is consistent with the pAl vertical profiles at the 4 stations  
likely impacted by this event, as a subsurface maximum was depicted between ~200 and 500 m depth (Fig. 2a-d). In  
addition, three pAl vertical profiles performed at TYR over ~72 h showed a continuous decrease in surface pAl  
concentration of  $20 \mu\text{mol m}^{-2} \text{d}^{-1}$  that was accompanied by subsequent increases within the ~150-500 m depth layer (Fig. 4).  
320 It is worth noting that ~5.6 days after the event, remarkably high pAl concentration observed at 1000 m depth (~260 nmol  
 $\text{kg}^{-1}$  (TYR\_1); not shown) could indicate that dust particles were sinking at a rate of ~180  $\text{m d}^{-1}$ . This finding confirms that  
dust particles can be rapidly transferred to depth either alone (Bressac et al., 2012) or incorporated into biogenic aggregates  
(e.g., Hamm, 2002; Bressac et al., 2014; Laurenceau-Cornec et al., 2019; van der Jagt et al., 2018). Together, these  
observations demonstrate the atmospheric origin of pAl observed in the southern Tyrrhenian (rather than sediment  
325 resuspension or advective inputs), and confirm that a significant fraction of the dust particles (coarse fraction) can rapidly  
leave the surface mixed-layer when the stratification is strong (Croot et al., 2004; Ternon et al., 2010; Nowald et al., 2015),  
while the remaining fraction (small-sized particles) likely accumulates along the thermocline until the disruption of the  
stratification (Migon et al., 2002).

At the FAST station, a two-orders of magnitude lower dust deposition flux (~55  $\text{mg m}^{-2}$ ) led to an increase by 78% of the 0-  
330 20 m pAl inventory (Fig. 3c). About 24 h after deposition, only ~40% of this signal was still present in the mixed-layer. This  
is consistent with a short residence time in surface water for a significant fraction of the dust, although we cannot exclude the  
effect of lateral advection (Guieu et al., 2020). Deeper in the water column, the trend is more complicated to interpret with a  
40% decrease (~2000  $\mu\text{mol m}^{-2}$ ) of the 0-200 m pAl inventory that occurred before/during deposition (Fig. 3d). This  
unexpected decrease cannot be explained by the vertical transfer of pAl, as only ~130  $\mu\text{mol m}^{-2}$  of pAl were exported out of  
335 the upper 200 m over 5 days (data not shown). On the other hand, a southwestward flow disrupted the water column in the  
~25-100 m depth range from the 3<sup>rd</sup> of June bringing water masses of distinct properties (Guieu et al., 2020). Therefore, it is  
likely that the water mass sampled before deposition (2<sup>nd</sup> of June) was different from the one sampled during the rest of the  
time-series. For this reason, inventories obtained the 4<sup>th</sup> of June (instead of the 2<sup>nd</sup>) were used as background level to  
investigate the temporal evolution of  $K_d(\text{Al})$  and  $K_d(\text{Fe})$  in the 0-200 m depth range (Fig. 3f).



340

**Figure 4: Time evolution of the pAl vertical distribution measured at three different times over ~72 h at the TYR station. The orange (TYR\_1), red (TYR\_2), and blue (TYR\_3) vertical profiles were measured approximately 5.6, 6.4, and 8.4 days after the dust deposition event, respectively.**

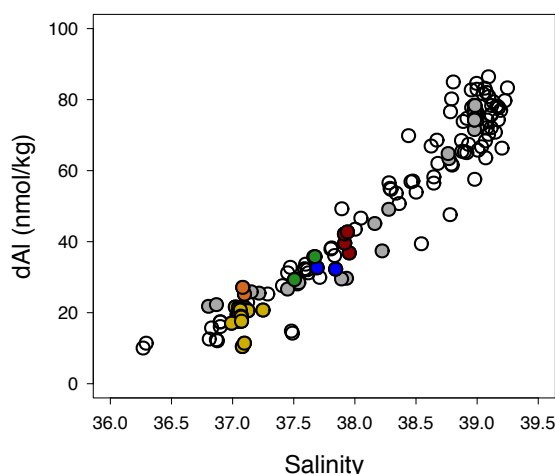
## 4.2 Impact on the dAl inventory

### 345 4.2.1 Absence of dAl anomaly

A relatively large range in Al fractional solubility (1-15%; defined as the fraction of dust-derived Al that dissolves in rainwater or seawater) has been reported (e.g., Orians and Bruland, 1986; Baker et al., 2006; Measures et al., 2010; Han et al., 2012). Assuming a conservative Al fractional solubility of 1.5% in seawater (Wuttig et al., 2013), dust deposition over the Tyrrhenian Sea led to a dAl input ranging between 68 and 363  $\mu\text{mol m}^{-2}$  (Table 2). Further assuming an homogeneous  
350 distribution within the 0-20 m mixed-layer, this dust event represented a dAl input of 3.3-17.7  $\text{nmol kg}^{-1}$ . However, the absence of noticeable anomaly in the long recognized relationship between surface dAl concentrations and salinity, when compared with published data (Rolison et al., 2015), reveals a limited or transient impact of this event on surface dAl concentrations (Fig. 5). Several mechanisms can be invoked here to explain the absence of dAl signal in the upper water column following the deposition. First, high surface dAl concentrations ( $>20 \text{ nmol kg}^{-1}$ ) might mask any additional input. At  
355 ST06, the putative dAl input of 3.3  $\text{nmol kg}^{-1}$  (Table 2) is within the range of variability of both published and observed surface concentrations (30-43  $\text{nmol kg}^{-1}$ ; Fig. 2h). At the other end (ST04), the situation is different with a dAl input of 17.7  $\text{nmol kg}^{-1}$  that would represent more than 55% of pre-depositional surface dAl concentrations (31-32  $\text{nmol kg}^{-1}$ ; Rolison et al., 2015). Considering the short time lag between deposition and observations at ST04 (~3.6 days), and the very close to 1D dynamic condition in the TYR station area (A. Doglioli, pers. comm., 2020), it is unlikely that advective mixing diluted any



360 elevated dAl signal from this event. Deeper in the water column, no clear trend was obtained with subsurface dAl  
concentrations lower (ST04; Fig. 2e) or slightly higher than background levels (TYR; Fig. 2g). Similarly, no noticeable  
increase in dAl could be observed at the FAST station in the mixed-layer (Fig. 3a and 5). In contrast to  $K_d(\text{Fe})$ ,  $K_d(\text{Al})$  was  
still higher than pre-depositional value 4 days after deposition (Fig. 3e), potentially reflecting a lower fractional solubility for  
365 dust-derived Al relative to Fe, and/or higher removal rate for dAl. Below the mixed-layer,  $K_d(\text{Al})$  remained relatively  
constant and similar to initial value (Fig. 3f). Together, these observations indicate that wet deposition of dust over the FAST  
station area had a limited impact on the dAl inventory.



370 **Figure 5: Dissolved Al concentrations versus salinity measured in the upper 30 m of the Mediterranean Sea during the  
PEACETIME (filled circles), 64PE370 and 64PE374 cruises (open circles; Rolison et al., 2015). Yellow, orange, blue, red, and  
green circles correspond to data obtained at FAST, ST04, ST05, TYR and ST06, respectively (Fig. 1).**

#### 4.2.2 Drivers of the rapid removal of dAl

An Al fractional solubility of 5% was measured in rainwater for dust aerosols collected at the FAST station (Desboeufs et al., in prep.), i.e., well above the conservative value of 1.5% used to estimate dAl inputs over the Tyrrhenian Sea. This  
375 further supports the need of rapid dAl removal via adsorption and/or biological uptake to explain the absence of dAl  
anomaly following the dust events. In the Mediterranean Sea, a biological control on dAl distribution has been proposed to  
explain the strong coupling between dAl and orthosilicic acid ( $\text{Si}(\text{OH})_4$ ) in subsurface waters (Chou and Wollast, 1997;  
Rolison et al., 2015). In addition, several laboratory and field studies have demonstrated that marine phytoplanktons, in  
particular diatoms (mainly incorporated into the frustules; Gehlen et al., 2002), can uptake and/or scavenge dAl (Mackenzie  
380 et al., 1978; Oriens and Bruland, 1986; Moran and Moore, 1988; Loucaides et al., 2010; Twining et al., 2015b; Wuttig et al.,  
2013; Liu et al., 2019). To investigate the respective role of particle adsorption and biological uptake in removing dAl, Al  
was compared to Fe – a particle-reactive and bioactive element (Tagliabue et al., 2017) predominantly of crustal origin in the



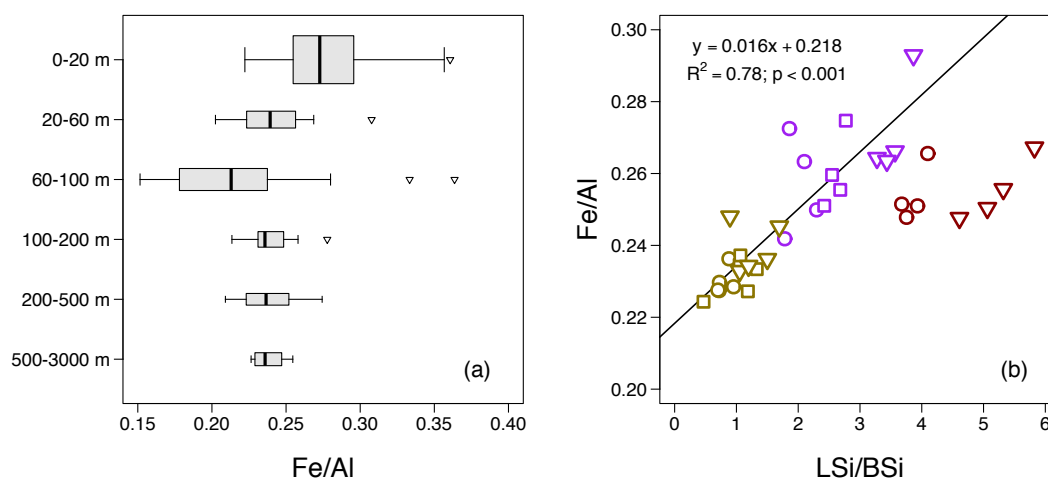
Mediterranean Sea – through the Fe/Al content of suspended and sinking particles collected at different depth horizons (Fig. 6).

385 For suspended particles, the median Fe/Al ratio was maximum within the surface mixed-layer, and minimum at the DCM (60-100 m; Fig. 6a), highlighting a strong contrast in Fe/Al between the diatom-dominated particle assemblage at the DCM (Marañón et al., 2021) and detrital/lithogenic particles in the rest of the water column. This contrast supports the important role played by phytoplanktons, and in particular diatoms, in accumulating Al via active uptake (Gehlen et al., 2002; Liu et al., 2019) and/or adsorption onto cell membranes (Dammshäuser and Croot, 2012; Twining et al., 2015b). Regarding sinking

390 particles collected at ION and FAST, Fe/Al was strongly correlated with the relative proportion of LSi and BSi ( $R^2 = 0.78$ ,  $p < 0.001$ ; Fig. 6b). Interestingly, this linear model predicts a Fe/Al ratio for BSi of  $\sim 0.22$  mol mol $^{-1}$  (y-intercept), similar to the value observed in the diatom-dominated DCM (Fig. 6a). At TYR, the large dust input likely masked the signature of diatoms, as the median Fe/Al ratio in sinking particles (0.25 mol mol $^{-1}$ ) was similar to the Fe/Al ratio obtained for (1)

395 FAST (0.26 mol mol $^{-1}$ ; Desboeufs et al., in prep.). Sparse Al/Si ratios available for natural diatom communities range between  $\sim 1$  and 10  $\mu\text{mol mol}^{-1}$  (van Bennekom et al., 1989; Gehlen et al., 2002; Koning et al., 2007). Using this range of values, the Al downward flux at 200 m depth driven by (and incorporated into) BSi would represent only 0.1-1.1  $\mu\text{mol m}^{-2} \text{d}^{-1}$ , i.e.,  $\sim 0.2$ -3.3% of the total Al flux. This two-orders of magnitude difference with our conservative estimates of dAl inputs over the Tyrrhenian Sea (68-371  $\mu\text{mol m}^{-2}$ ; Table 2) indicates that adsorption onto biogenic particles (including BSi), rather

400 than active uptake by diatoms, was likely the main sink for dAl in that region.



405 **Figure 6: (a) Box whisker plot of the Fe/Al molar ratio (mol mol $^{-1}$ ) for suspended particles collected at TYR, ION, and FAST. The Fe/Al median values are 0.27 ( $n = 37$ ; 0-20 m), 0.24 ( $n = 13$ ; 20-60 m), 0.21 ( $n = 17$ ; 60-100 m), 0.24 ( $n = 12$ ; 100-200 m), 0.24 ( $n = 9$ ; 200-500 m), and 0.24 ( $n = 10$ ; 500-3000 m). For clarity, two outliers (Fe/Al = 0.50 and 1.02) observed in the 0-20 m depth range are**



not represented. (b) Fe/Al versus LSi/BSi molar ratios ( $\text{mol mol}^{-1}$ ) of sinking particles collected at ~200 m (circles), 500 m (squares), and 1000 m depth (triangles) at the stations TYR (red), ION (purple), and FAST (yellow). The black line corresponds to the best fit of a linear model (data obtained at TYR were excluded from this linear model).

#### 410 4.3 Vertical pattern in dFe input

##### 4.3.1 Transient dFe increase in the surface mixed-layer

The absence of pre-depositional observations in the Tyrrhenian Sea is more problematic for Fe compared to Al, as no clear longitudinal trend has been reported in the Mediterranean Sea for that element. Dissolved Fe vertical profiles were thus compared to previously published data that were obtained at similar locations (Fig. 1), and at the same period of the year for  
415 ST04 (mid-April) but about 2 months later at TYR and ST06 (early August) (Gerringa et al., 2017). Consequently, this approach ignores interannual and seasonal variabilities in dFe, and cannot be used to strictly quantify dFe input but remains valuable to investigate its magnitude and vertical distribution.

Assuming a Fe content of 4.45% in dust (Guieu et al., 2002), this dust event over the Tyrrhenian Sea represented a Fe input of ~1300-7000  $\mu\text{mol m}^{-2}$  (with a short retention time within the sea surface microlayer (Tovar-Sánchez et al., 2020)). Yet,  
420 dFe concentrations within the surface mixed-layer were at background levels (ST04 and ST06) or slightly below (TYR) (Fig. 2i-l). These observations made ~3 to 10 days after deposition indicate that this event had no impact on dFe in the surface mixed-layer at a timescale of days. At a shorter timescale, sampling performed at a high temporal resolution at the FAST station revealed two distinct increases of the 0-20 m dFe inventory that occurred during (+13  $\mu\text{mol m}^{-2}$ ) and about 6 h after deposition (+15  $\mu\text{mol m}^{-2}$ ; Fig. 3a). These ~50% increases were only transient and the pre-depositional level was rapidly  
425 recovered. Considering that Fe cycling in this LNLC system is dominated by physico-chemical rather than biological processes, our findings are consistent with a rapid scavenging of dFe in surface Mediterranean waters following dust deposition, as already reported in some mesocosm and minicosm dust addition experiments (Wagener et al., 2010; Wuttig et al., 2013; Bressac and Guieu, 2013). Overall, the Fe-binding ligand pool is nearly saturated in surface Mediterranean waters (Gerringa et al., 2017). As a consequence, any new input of dFe will tend to precipitate, pointing to the importance of the  
430 initial dFe and Fe-binding ligand concentrations in setting the net effect of dust input on dFe in the surface mixed-layer (Ye et al., 2011; Wagener et al., 2010; Wuttig et al., 2013).

##### 4.3.2 Enrichment in dFe below the surface mixed-layer

A key feature in the southern Tyrrhenian was the systematic subsurface excess in dFe observed from ~40 m (ST04) and 200 m depth (TYR and ST06) (Fig. 2i-l), and mirroring the vertical distribution of  $\text{Al}_{\text{excess}}$  (Fig. 2a-d). Similarly, wet dust  
435 deposition over the FAST station area led to a net input of dFe mainly below the mixed-layer, as revealed by the opposite trends in  $K_d(\text{Fe})$  observed in the 0-20 m and 0-200 m depth ranges (Fig. 3e-f). This increase in dFe relative to pFe was persistent on a timescale of days (Fig. 3f), and was primarily driven by dust dissolution (Fig. 3b) rather than ballasting of



pre-existing pFe (Fig. 3d), as evidenced by the low export Fe flux collected at 200 m depth ( $1.7\text{--}12.3 \mu\text{mol m}^{-2} \text{d}^{-1}$ ). This systematic excess in dFe observed below the mixed-layer and extending to 1000 m suggests that the mechanisms involved  
440 are independent of the dust flux – that differed by two-orders of magnitude – and timescale considered (hours to week). Such dust-related subsurface enrichment in dFe (without enhanced surface dFe concentrations) has already been observed in the subarctic Pacific and tropical North Atlantic. This feature was attributed either to low oxygen levels allowing Fe(II) to stay in solution (Schallenberg et al., 2017), or to remineralization of organic matter formed in the dust-laden surface ocean (Measures et al., 2008; Fitzsimmons et al., 2013); two mechanisms that cannot be invoked here considering the oxygen  
445 levels in subsurface ( $170\text{--}200 \mu\text{M}$ ), the short timescale considered, and the low mesopelagic Fe regeneration efficiency (Bressac et al., 2019).

To account for this dFe excess below the surface mixed-layer, dust-bearing Fe must continue to dissolve as dust particles settle through the mixed-layer and reach the mesopelagic. The short residence time for dust in surface (Sect. 4.1), and the presence of a ‘refractory’ Fe pool within dust particles that dissolves over several days (Wagener et al., 2008) confirm that  
450 dust dissolution can occur in subsurface. It is also likely that low particle concentration encountered at these depths relative to the particle-rich surface waters at the time of deposition prevented rapid removal of dFe (e.g., Spokes and Jickells, 1996; Bonnet and Guieu, 2004). Furthermore, the Fe-binding ligand pool is pivotal in setting the Fe fractional solubility (Rijkenberg et al., 2008; Wagener et al., 2008, 2010; Ye et al., 2011; Fishwick et al., 2014), and its magnitude, composition, and distribution likely shape patterns of dFe supply. While nearly saturated in surface, the Fe-binding ligand pool is in  
455 relatively large excess to dFe in subsurface Mediterranean waters (Gerringa et al., 2017), and hence available to stabilize new dFe. Importantly, this subsurface pool is constantly replenished by bacterial degradation of sinking biogenic particles (Boyd et al., 2010; Velasquez et al., 2016; Bressac et al., 2019; Whitby et al., 2020). Thus, there is a permanent resetting of the ligand pool while dust particles settle (Bressac et al., 2019), and conceptually, we can imagine that the binding equilibrium between available ligands and Fe is rarely reached at these depths and timescale. This fundamental difference  
460 with the surface waters (and batch experiments) could explain the high Fe fractional solubility of 4.6–13.5% derived in the southern Tyrrhenian from the increase in the 0–1000 m dFe inventories (relative to published data; Fig. 2i-l), and assuming 4.45% Fe in the dust (Guieu et al., 2002).

By feeding the subsurface dFe reservoir, dust deposition could represent an indirect supply route for the surface ocean through vertical mixing and diapycnal diffusion (e.g., Tagliabue et al., 2014). However, the residence time of this dust-derived reservoir remains an open question. Relatively low subsurface dFe concentrations observed at the basin-scale ( $<0.5 \text{ nmol kg}^{-1}$ ; Supp. Fig. 1), compared to Atlantic waters for instance (Gerringa et al., 2017), argue in favour of a short residence time. Scavenging by sinking (dust) particles (e.g., Wagener et al., 2010; Bressac et al., 2019), and bacterial removal of humic-like ligands (Dulaquais et al., 2018; Whitby et al., 2020) represent two potential sinks for this subsurface dFe  
465 reservoir that need to be explored.



## 470 5 Conclusions

During the PEACETIME cruise performed in May-June 2017 in the western and central Mediterranean, the determination of the Al and Fe water-column distributions allowed us the observation at sea of two atmospheric wet deposition events, providing important insights into the timescale and pattern of dAl and dFe inputs from African dust in the remote Mediterranean Sea. The use of water-column Al inventory was needed – and successful – to assess dust deposition fluxes in complement to atmospheric measurements and the ‘fast-action’ strategy used during the campaign to directly sample dusty rain events. Our observations show that dAl removal through adsorption onto biogenic particles was dominant over dAl released from dust at a timescale of hours to days. While surface dAl concentrations reflect seasonal changes and large scale patterns in dust deposition, this finding indicates that this tracer may not be appropriate to trace the imprint of a single dust deposition event in highly dust-impacted areas. Furthermore, dust deposition represented a significant input of dFe in the surface mixed-layer only on a timescale of hours. On a longer timescale (days/weeks), dFe inputs occurred primarily below the surface mixed-layer and extended until 1000 m depth where the Fe-binding ligand pool likely in excess to dFe allows stabilizing any additional input of dFe. This mechanism may represent an additional pathway of dFe resupply for the surface ocean (through vertical mixing and diapycnal diffusion), although the residence time of this dust-derived dFe reservoir still needs to be investigated.

## 485 Data availability

Underlying research data are being used by researcher participants of the PEACETIME campaign to prepare other papers, and therefore data are not publicly accessible at the time of publication. Data will be accessible once the special issue is completed (June 2021) (<http://www.obs-vlfr.fr/proof/php/PEACETIME/peacetime.php>; last access 02/04/2021). The policy of the database is detailed here: <http://www.obs-vlfr.fr/proof/dataconvention.php> and <https://www.seanoe.org/data/00645/75747/> (last access 02/04/2021). In addition, dissolved Al and Fe datasets have been submitted for inclusion in the next GEOTRACES Intermediate Data Product (IDP) and will be publicly available when the IDP2021 is published.

## Author contribution

M.B., T.W., and C.G. designed the study. M.B. wrote the manuscript. M.B., T.W., N.L., A.T.-S., C.R., S.A., S.G., and A.D. collected and/or analysed the samples. F.D. and K.D. interpreted the atmospheric data. All the authors commented on and contributed to the improvement of the manuscript.



## Competing interests

The authors declare that they have no conflict of interest.

## Acknowledgements

500 We thank the captain and crew of the R/V *Pourquoi Pas?*, V. Tallandier for the deployment of the rosettes, the DT INSU for the design and preparation of the mooring line, N. Bhairy, G. De Liège, and G. Rougier for their help with the mooring. Hélène Ferré and the AERIS/SEDOO service are acknowledged for real-time collection during the cruise of maps produced from operational satellites and models used in this study, with appreciated contributions of EUMETSAT and ICARE for  
505 Supercomputing Center (BSC) for DREAM and NMMB model outputs, and the AM&WFG of the University of Athens for SKIRON model outputs. This study is a contribution to the PEACETIME project (<http://peacetime-project.org>; last access 02/04/2021), a joint initiative of the MERMEX and ChArMEX components supported by CNRS-INSU, IFREMER, CEA and Météo-France as part of the decadal programme MISTRALS coordinated by INSU. PEACETIME was endorsed as a process study by GEOTRACES and is also a contribution to IMBER and SOLAS international programs. M.B. was funded by a  
510 Marie Skłodowska-Curie Postdoctoral European Fellowship (European Union Seventh Framework Programme (FP7/2007-2013) under grant agreement no. PIOF-GA-2012-626734 (IRON-IC project)). S.A. acknowledges funding from the European Union's Horizon 2020 research and innovation program under the Marie Skłodowska-Curie grant agreement 708119, for the project “DUS<sub>t</sub>, Climate, and the Carbon Cycle” (DUSC3).

## References

- 515 Anderson, R. F., Cheng, H., Edwards, R. L., Fleisher, M. Q., Hayes, C. T., Huang, K.-F., Kadko, D., Lam, P. J., Landing, W. M., Lao, Y., Lu, Y., Measures, C. I., Moran, S. B., Morton, P. L., Ohnemus, D. C., Robinson, L. F., and Shelley, R. U.: How well can we quantify dust deposition to the ocean?, *Philos. Trans. R. Soc. A*, 374(2081), 20150285, <https://doi.org/10.1098/rsta.2015.0285>, 2016.
- Baker, A. R., and Croot P. L.: Atmospheric and marine controls on aerosol iron solubility in seawater, *Mar. Chem.*, 120(1–  
520 4), 4–13, <https://doi.org/10.1016/j.marchem.2008.09.003>, 2010.
- Baker, A. R., Jickells, T. D., Witt, M., and Linge, K. L.: Trends in the solubility of iron, aluminium, manganese and phosphorus in aerosol collected over the Atlantic Ocean, *Mar. Chem.*, 98(1), 43–58, <https://doi.org/10.1016/j.marchem.2005.06.004>, 2006.
- Bonnet, S. and Guieu, C.: Atmospheric forcing on the annual iron cycle in the Mediterranean Sea. A one-year survey, *J. Geophys. Res.*, 111(C9), C09010, <https://doi.org/10.1029/2005JC003213>, 2006.  
525



- Bonnet, S., and Guieu, C.: Dissolution of atmospheric iron in seawater, *Geophys. Res. Lett.*, 31(3), L03303, <https://doi.org/10.1029/2003GL018423>, 2004.
- Boyd, P. W., Iribarren, E., Sander, S. G., Hunter, K. A., and Jackson, G. A.: Remineralization of upper ocean particles: Implications for iron biogeochemistry, *Limnol. Oceanogr.*, 55(3), 1271–1288, <https://doi.org/10.4319/lo.2010.55.3.1271>,  
530 2010.
- Bressac, M., and Guieu, C.: Post-depositional processes: What really happens to new atmospheric iron in the ocean surface?, *Global Biogeochem. Cycles*, 27, 859–870, <https://doi.org/10.1002/gbc.20076>, 2013.
- Bressac, M., Guieu, C., Doxaran, D., Bourrin, F., Desboeufs, K., Leblond, N., and Ridame, C.: Quantification of the lithogenic carbon pump following a simulated dust-deposition event in large mesocosms, *Biogeosciences*, 11, 1007–1020,  
535 <https://doi.org/10.5194/bg-11-1007-2014>, 2014.
- Bressac, M., Guieu, C., Doxaran, D., Bourrin, F., Obolensky, G., and Grisoni, J. M.: A mesocosm experiment coupled with optical measurements to assess the fate and sinking of atmospheric particles in clear oligotrophic waters, *Geo-Mar. Lett.*, 32, 153–164, <https://doi.org/10.1007/s00367-011-0269-4>, 2012.
- Bressac, M., Guieu, C., Ellwood, M. J., Tagliabue, A., Wagener, T., Laurenceau Cornec, E. C., Whitby, H., Sarthou, G., and  
540 Boyd, P. W.: Resupply of mesopelagic dissolved iron controlled by particulate iron composition, *Nat. Geosci.*, 12, 995–1000, <https://doi.org/10.1038/s41561-019-0476-6>, 2019.
- Buat-Ménard, P., Davies, J., Remoudaki, E., Miquel, J. C., Bergametti, G., Lambert, C. E., Ezat, U., Quétel, C., La Rosa, J., and Fowler, S. W.: Non-steady-state biological removal of atmospheric particles from Mediterranean surface waters. *Nature* 340, 131–134, <https://doi.org/10.1038/340131a0>, 1989.
- 545 Chou, L., and Wollast, R.: Biogeochemical behavior and mass balance of dissolved aluminum in the western Mediterranean Sea, *Deep-Sea Res. II*, 44(3), 741–768, [https://doi.org/10.1016/S0967-0645\(96\)00092-6](https://doi.org/10.1016/S0967-0645(96)00092-6), 1997.
- Christensen, J. H.: The Danish eulerian hemispheric model - A three-dimensional air pollution model used for the Arctic, *Atmos. Environ.*, 31(24), 4169–4191, [https://doi.org/10.1016/S1352-2310\(97\)00264-1](https://doi.org/10.1016/S1352-2310(97)00264-1), 1997.
- Conway, T. M., and John, S. G.: Quantification of dissolved iron sources to the North Atlantic Ocean, *Nature*, 511(7508),  
550 212–215, <https://doi.org/10.1038/nature13482>, 2014.
- Croot, P. L., Streu, P., and Baker, A. R.: Short residence time for iron in surface seawater impacted by atmospheric dry deposition from Saharan dust events, *Geophys. Res. Lett.*, 31(23), L23S08, <https://doi.org/10.1029/2004GL020153>, 2004.
- Dammshäuser, A., and Croot, P. L.: Low colloidal associations of aluminium and titanium in surface waters of the tropical Atlantic, *Geochim. Cosmochim. Acta*, 96, 304–318, <https://doi.org/10.1016/j.gca.2012.07.032>, 2012.



- 555 Dammshäuser, A., Wagener, T., and Croot, P. L.: Surface water dissolved aluminum and titanium: Tracers for specific time scales of dust deposition to the Atlantic?, *Geophys. Res. Lett.*, 38(24), L24601, <https://doi.org/10.1029/2011GL049847>, 2011.
- Davies, J. E. and Buat-Ménard, P.: Impact of atmospheric deposition on particulate manganese and aluminium distribution in northwestern Mediterranean surface water, *Global Planet. Change*, 3(1-2), 35–45, [https://doi.org/10.1016/0921-5608181\(90\)90054-G](https://doi.org/10.1016/0921-5608181(90)90054-G), 1990.
- de Leeuw, G., Guieu, C., Arneeth, A., Bellouin, N., Bopp, L., Boyd, P. W., Denier van der Gon, H. A. C., Desboeufs, K. V., Dulac, F., Cristina Facchini, M. C., Gantt, B., Langmann, B., Mahowald, N. M., Marañón, E., O’Dowd, C., Olgun, N., Pulido-Villena, E., Rinaldi, M., Stephanou, E.G., and Wagener, T.: Ocean-Atmosphere interactions of particles, in: *Ocean-Atmosphere Interactions of Gases and Particles*, edited by: Liss, P., and Johnson, M., , Springer Earth System Sciences, 565 Springer Berlin Heidelberg, 171–246, [https://doi.org/10.1007/978-3-642-25643-1\\_4](https://doi.org/10.1007/978-3-642-25643-1_4), 2014.
- Desboeufs, K., Bon Nguyen, E., Chevaillier, S., Triquet, S., and Dulac, F.: Fluxes and sources of nutrients and trace metal atmospheric deposition in the northwestern Mediterranean, *Atmos. Chem. Phys.*, 18, 14477–14492, <https://doi.org/10.5194/acp-18-14477-2018>, 2018.
- Desboeufs, K., Fu, F., Bressac, M., Tovar-Sánchez, A., Triquet, S., Doussin, J.-F., Giorio, C., Rodríguez-Romero, A., 570 Wagener, T., Dulac, F., and Guieu, C.: Wet deposition in the remote western and central Mediterranean: A source of nutrients and trace metals for the marine biosphere?, *Atmos. Chem. and Phys.*, in preparation.
- Donaghay, P. L., Liss, P.S., Duce, R.A., Kester, D.R., Hanson, A.K., Villareal, T., Tindale, N.W., and Gifford, D.J.: The role of episodic atmospheric nutrient inputs in the chemical and biological dynamics of oceanic ecosystems, *Oceanography*, 4, 62–70, <https://doi.org/10.5670/oceanog.1991.04>, 1991.
- 575 Duce, R. A., Liss, P. S., Merrill, J. T., Atlas, E. L., Buat-Menard, P., Hicks, B. B., Miller, J. M., Prospero, J. M., Arimoto, R., Church, T. M., Ellis, W., Galloway, J. N., Hansen, L., Jickells, T. D., Knap, A. H., Reinhardt, K. H., Schneider, B. Soudine, A., Tokos, J. J., Tsunogai, S., Wollast, R., and Zhou, M.: The atmospheric input of trace species to the world ocean, *Global Biogeochem. Cycles*, 5, 193–259, <https://doi.org/10.1029/91GB01778>, 1991.
- Dulac, F., Tanré, D., Bergametti, G., Buat-Ménard, P., Desbois, M., and Sutton, D.: Assessment of the African airborne dust 580 mass over the western Mediterranean Sea using Meteosat data, *J. Geophys. Res.: Atmospheres*, 97(D2), 2489–2506, <https://doi.org/10.1029/91JD02427>, 1992.
- Dulaquais, G., Waeles, M., Gerringa, L. J., Middag, R., Rijkenberg, M. J., and Riso, R.: The biogeochemistry of electroactive humic substances and its connection to iron chemistry in the North East Atlantic and the Western Mediterranean Sea, *J. Geophys. Res.: Oceans*, 123(8), 5481–5499, <https://doi.org/10.1029/2018JC014211>, 2018.



- 585 Fishwick, M. P., Sedwick, P. N., Lohan, M. C., Worsfold, P. J., Buck, K. N., Church, T. M., and Ussher, S. J.: The impact of changing surface ocean conditions on the dissolution of aerosol iron, *Global Biogeochem. Cycles*, 28(11), 1235–1250, <https://doi.org/10.1002/2014GB004921>, 2014.
- Fitzsimmons, J.N., Zhang, R., and Boyle, E.A.: Dissolved iron in the tropical North Atlantic Ocean, *Mar. Chem.*, 154, 87–99, <https://doi.org/10.1016/j.marchem.2013.05.009>, 2013.
- 590 Flemming, J., Huijnen, V., Arteta, J., Bechtold, P., Beljaars, A., Blechschmidt, A.-M., Diamantakis, M., Engelen, R. J., Gaudel, A., Inness, A., Jones, L., Josse, B., Katragkou, E., Marecal, V., Peuch, V.-H., Richter, A., Schultz, M. G., Stein, O., and Tsikerdekis, A.: Tropospheric chemistry in the Integrated Forecasting System of ECMWF, *Geosci. Model Dev.*, 8(4), 975–1003, <https://doi.org/10.5194/gmd-8-975-2015>, 2015.
- Gazeau, F., Ridame, C., VanWambeke, F., Alliouane, S., Stolpe, C., Irisson, J.-O., Marro, S., Grisoni, J.-M., De Liège, G., 595 Nunige, S., Djaoudi, K., Pulido-Villena, E., Dinasquet, J., Obernosterer, I., Catala, P., and Guieu, C.: Impact of dust enrichment on Mediterranean plankton communities under present and future conditions of pH and temperature: an experimental overview, *Biogeosciences Discuss.*, <https://doi.org/10.5194/bg-2020-202>, 2020.
- Gehlen, M., Beck, L., Calas, G., Flank, A.-M., Van Bennekom, A. J., and Van Beusekom, J. E. E. : Unraveling the atomic structure of biogenic silica: evidence of the structural association of Al and Si in diatom frustules, *Geochim. Cosmochim. 600 Acta*, 66(9), 1601–1609, [https://doi.org/10.1016/S0016-7037\(01\)00877-8](https://doi.org/10.1016/S0016-7037(01)00877-8), 2002.
- Gerringa, L. J. A., Slagter, H. A., Bown, J., van Haren, H., Laan, P., De Baar, H. J. W., and Rijkenberg, M. J. A.: Dissolved Fe and Fe-binding organic ligands in the Mediterranean Sea–GEOTRACES G04, *Mar. Chem.*, 194, 100–113, <https://doi.org/10.1016/j.marchem.2017.05.012>, 2017.
- Gkikas, A., Basart, S., Hatzianastassiou, N., Marinou, E., Amiridis, V., Kazadzis, S., Pey, J., Querol, X., Jorba, O., Gassó, 605 S., and Baldasano, J. M.: Mediterranean intense desert dust outbreaks and their vertical structure based on remote sensing data, *Atmos. Chem. Phys.*, 16, 8609–8642, <https://doi.org/10.5194/acp-16-8609-2016>, 2016.
- Guerzoni, S., Chester, R., Dulac, F., Herut, B., Loÿe-Pilot, M. D., Measures, C., Migon, C., Molinaroli, E., Moulin, C., Rossini, P., Saydam, C., Soudine, A., and Ziveri, P.: The role of atmospheric deposition in the biogeochemistry of the Mediterranean Sea, *Prog. Oceanogr.*, 44, 147–190, [https://doi.org/10.1016/S0079-6611\(99\)00024-5](https://doi.org/10.1016/S0079-6611(99)00024-5), 1999.
- 610 Guieu, C., Loÿe-Pilot, M.D., Ridame, C., and Thomas, C.: Chemical characterization of the Saharan dust end-member; some biological implications for the western Mediterranean, *J. Geophys. Res.*, 107 (D15), 4258, <https://dx.doi.org/10.1029/2001JD000582>, 2002.
- Guieu, C., Roy-Barman, M., Leblond, N., Jeandel, C., Souhaut, M., Le Cann, B., Dufour, A., and Bournot, C.: Vertical particle flux in the northeast Atlantic Ocean (POMME experiment), *J. Geophys. Res. Oceans*, 110(C7), CO7S18, 615 <https://doi.org/10.1029/2004JC002672>, 2005.



- Guieu, C., Aumont, O., Paytan, A., Bopp, L., Law, C. S., Mahowald, N., Achterberg, E. P., Marañón, E., Salihoglu, B., Crise, A., Wagener, T., Herut, B., Desboeufs, K., Kanakidou, M., Olgun, N., Peters, F., Pulido-Villena, E., Tovar-Sanchez, A., and Völker, C.: The significance of episodicity in atmospheric deposition to Low Nutrient Low Chlorophyll regions, *Global Biogeochem. Cycles*, 28, 1179–1198, <https://doi.org/10.1002/2014GB004852>, 2014a.
- 620 Guieu, C., Ridame, C., Pulido-Villena, E., Bressac, M., Desboeufs, K., and Dulac, F.: Impact of dust deposition on carbon budget: a tentative assessment from a mesocosm approach, *Biogeosciences*, 11, 5621–5635, <https://doi.org/10.5194/bg-11-5621-2014>, 2014b.
- Guieu, C., D'Ortenzio, F., Dulac, F., Taillandier, V., Doglioli, A., Petrenko, A., Barrillon, S., Mallet, M., Nabat, P., and Desboeufs, K.: Introduction: Process studies at the air–sea interface after atmospheric deposition in the Mediterranean Sea—objectives and strategy of the PEACETIME oceanographic campaign (May–June 2017), *Biogeosciences*, 17(22), 5563–5585, <https://doi.org/10.5194/bg-17-5563-2020>, 2020.
- 625 Hamm, C. E.: Interactive aggregation and sedimentation of diatoms and clay-sized lithogenic material, *Limnol. Oceanogr.*, 47(6), 1790–1795, <https://doi.org/10.4319/lo.2002.47.6.1790>, 2002.
- Han, Q., Moore, J. K., Zender, C., Measures, C., and Hydes, D.: Constraining oceanic dust deposition using surface ocean dissolved Al, *Global Biogeochem. Cycles*, 22 (2), <https://doi.org/10.1029/2007GB002975>, 2008.
- 630 Han, Q., Zender, C., Moore, J. K., Buck, C. S., Chen, Y., Johansen, A., and Measures, C.: Global estimates of mineral dust aerosol iron and aluminum solubility that account for particle size using diffusion-controlled and surface-area controlled approximations, *Global Biogeochem. Cycles*, 26, GB2038, <https://doi.org/10.1029/2011GB004186>, 2012.
- Han, J., Wang, W., Kwon, Y.C., Hong, S.Y., Tallapragada, V. and Yang, F., 2017. Updates in the NCEP GFS cumulus convection schemes with scale and aerosol awareness, *Weather Forecast.*, 32(5), 2005–2017, <https://doi.org/10.1175/WAF-D-17-0046.1>, 2017.
- 635 Heimbürger, L.E., Migon, C. and Cossa, D. Impact of atmospheric deposition of anthropogenic and natural trace metals on Northwestern Mediterranean surface waters: A box model assessment, *Environ. Pollut.*, 159(6), 1629–1634, <https://doi.org/10.1016/j.envpol.2011.02.046>, 2011.
- 640 Herut, B., Rahav, E., Tsagaraki, T. M., Giannakourou, A., Tsiola, A., Psarra, S., Lagaria, A., Papageorgiou, N., Mihalopoulos, N., Theodosi, C. N., Violaki, K., Stathopoulou, E., Scoullou, M., Krom, M. D., Stockdale, A., Shi, Z., Berman-Frank, I., Meador, T. B., Tanaka, T., and Paraskevi, P.: The potential impact of Saharan dust and polluted aerosols on microbial populations in the East Mediterranean Sea, an overview of a mesocosm experimental approach, *Frontiers Mar. Sci.*, 3, 226, <https://doi.org/10.3389/fmars.2016.00226>, 2016.
- 645 Huneus, N., Basart, S., Fiedler, S., Morcrette, J.-J., Benedetti, A., Mulcahy, J., Terradellas, E., Pérez García-Pando, C., Pejanovic, G., Nickovic, S., Arsenovic, P., Schulz, M., Cuevas, E., Baldasano, J. M., Pey, J., Remy, S., and Cvetkovic, B.:



- Forecasting the northern African dust outbreak towards Europe in April 2011: a model intercomparison, *Atmos. Chem. Phys.*, 16, 4967–4986, <https://doi.org/10.5194/acp-16-4967-2016>, 2016.
- Hydes, D. and Liss, P.: Fluorimetric method for the determination of low concentrations of dissolved aluminium in natural waters, *Analyst*, 101, 922–931, <https://doi.org/10.1039/AN9760100922>, 1976.
- 650 Jacquet, S. H. M., Dehairs, F., Lefèvre, D., Cavagna, A. J., Planchon, F., Christaki, U., Monin, L., André, L., Closset, I., and Cardinal D.: Early Spring Mesopelagic Carbon Remineralization and Transfer Efficiency in the Naturally Iron-Fertilized Kerguelen Area, *Biogeosciences*, 12(6), 1713–1731, <https://doi.org/10.5194/bg-12-1713-375>, 2015.
- Jacquet, S. H. M., Tamburini, C., Garel, M., Dufour, A., Van-Vambeke, F., Le Moigne, F. A. C., Bhairy, N., and Guasco, S.: Particulate biogenic barium tracer of mesopelagic carbon remineralization in the Mediterranean Sea (PEACETIME project), *Biogeosciences Discuss.*, <https://doi.org/10.5194/bg-2020-271>, 2020.
- 655 Jickells, T. D., An, Z. S., Andersen, K. K., Baker, A. R., Bergametti, G., Brooks, N., Cao, J. J., Boyd, P. W., Duce, R. A., Hunter, K. A., Kawahata, H., Kubilay, N., laRoche, J., Liss, P. S., Mahowald, N., Prospero, J. M., Ridgwell, A. J., Tegen, I., and Torres, R.: Global iron connections between desert dust, ocean biogeochemistry, and climate, *Science*, 308(5718), 67–71, <https://doi.org/10.1126/science.1105959>, 2005.
- 660 Kishcha P., Nickovic S., Ganor E., Kordova L., and Alpert P.: Saharan Dust over the Eastern Mediterranean: Model Sensitivity, in: *Air Pollution Modeling and Its Application XIX*, edited by: Borrego C., and Miranda A.I., NATO Science for Peace and Security Series Series C: Environmental Security, Springer, Dordrecht, [https://doi.org/10.1007/978-1-4020-8453-9\\_39](https://doi.org/10.1007/978-1-4020-8453-9_39), 2008.
- 665 Koning, E., Gehlen, M., Flank, A.-M., Calas, G., and Epping, E.: Rapid post-mortem incorporation of aluminum in diatom frustules: evidence from chemical and structural analyses, *Mar. Chem.*, 106(1), 208–222, <https://doi.org/10.1016/j.marchem.2006.06.009>, 2007.
- Kubilay, N., Nickovic, S., Moulin, C., and Dulac, F.: An illustration of the transport and deposition of mineral dust onto the eastern Mediterranean, *Atmos. Environ.*, 34(8), 1293–1303, [https://doi.org/10.1016/S1352-2310\(99\)00179-X](https://doi.org/10.1016/S1352-2310(99)00179-X), 2000.
- 670 Laurenceau-Cornec, Le Moigne, F. A. C., Gallinari, M., Moriceau, B., Toullec, J., Iversen, M. H., Engel, A., and De La Rocha, C. L.: New guidelines for the application of Stokes' models to the sinking velocity of marine aggregates, *Limnol. Oceanogr.*, 65(6), 1264–1285, <https://doi.org/10.1002/lno.11388>, 2020.
- Leblanc, K.: Variabilité spatiale et temporelle du cycle du silicium dans divers milieux oligotrophes et mésotrophes. Ph.D. thesis, Univ. de Marseille II, 2002.



- 675 Liu, Q., Zhou, L., Liu, F., Fortin, C., Tan, Y., Huang, L., and Campbell, P. G.: Uptake and subcellular distribution of aluminum in a marine diatom. *Ecotoxicology and environmental safety*, 169, 85–92, <https://doi.org/10.1016/j.ecoenv.2018.10.095>, 2019.
- Loucaides, S., Michalopoulos, P., Presti, M., Koning, E., Behrends, T., and Van Cappellen, P.: Seawater-mediated interactions between diatomaceous silica and terrigenous sediments: results from long-term incubation experiments, *Chem. Geol.*, 270(1-4), 68-79, <https://doi.org/10.1016/j.chemgeo.2009.11.006>, 2010.
- 680 Loÿe-Pilot, M.-D., and Martin, J.-M.: Saharan dust input to the western Mediterranean: an eleven years record in Corsica, in: *The Impact of Desert Dust Across the Mediterranean*, edited by: Guerzoni, S., and Chester, R., Environmental Science and Technology Library, 11, 191–199, Springer, Dordrecht, [https://doi.org/10.1007/978-94-017-3354-0\\_18](https://doi.org/10.1007/978-94-017-3354-0_18), 1996.
- Guerzoni, S., Chester, R., Dulac, F., Herut, B., Loÿe-Pilot, M. D., Measures, C., Migon, C., Molinaroli, E., Moulin, C.,  
685 Rossini, P. and Saydam, C.: The role of atmospheric deposition in the biogeochemistry of the Mediterranean Sea, *Prog. Oceanogr.*, 44(1-3), 147–190, [https://doi.org/10.1016/S0079-6611\(99\)00024-5](https://doi.org/10.1016/S0079-6611(99)00024-5), 1999.
- Mackenzie, F. T., Stoffyn, M., and Wollast, R.: Aluminum in seawater: control by biological activity, *Science*, 199(4329), 680–682, <https://doi.org/10.1126/science.199.4329.680>, 1978.
- Marañón, E., Van Wambeke, F., Uitz, J., Boss, E. S., Dimier, C., Dinasquet, J., Engel, A., Haëntjens, N., Pérez-Lorenzo, M.,  
690 Taillandier, V., and Zäncker, B.: Deep maxima of phytoplankton biomass, primary production and bacterial production in the Mediterranean Sea, *Biogeosciences*, 18(5), 1749–1767, <https://doi.org/10.5194/bg-18-1749-2021>, 2021.
- Measures, C. I., and Brown, E. T.: Estimating Dust Input to the Atlantic Ocean Using Surface Water Aluminium Concentrations, in: *The Impact of Desert Dust Across the Mediterranean*, edited by: Guerzoni, S., and Chester, R., Environmental Science and Technology Library, 11, 301–311, Springer, Dordrecht, [https://doi.org/10.1007/978-94-017-3354-0\\_30](https://doi.org/10.1007/978-94-017-3354-0_30), 1996.
- 695 Measures, C. I., Landing, W. M., Brown, M. T., Buck, C. S.: High-resolution Al and Fe data from the Atlantic Ocean CLIVAR-CO2 repeat hydrography A16N transect: extensive linkages between atmospheric dust and upper ocean geochemistry, *Global Biogeochem. Cycles*, 22(1), GB1005, <https://doi.org/10.1029/2007GB003042>, 2008.
- Measures, C., Sato, T., Vink, S., Howell, S., and Li, Y.: The fractional solubility of aluminium from mineral aerosols  
700 collected in Hawaii and implications for atmospheric deposition of biogeochemically important trace elements, *Mar. Chem.*, 120(1–4), 144–153, <https://doi.org/10.1016/j.marchem.2009.01.014>, 2010.
- Menzel Barraqueta, J. L., Klar, J. K., Gledhill, M., Schlosser, C., Shelley, R., Planquette, H. F., Wenzel, B., Sarthou, G., and Achterberg, E. P.: Atmospheric deposition fluxes over the Atlantic Ocean: a GEOTRACES case study, *Biogeosciences*, 16(7), 1525–1542, <https://doi.org/10.5194/bg-16-1525-2019>, 2019.



- 705 Meskhidze, N., Völker, C., Al-Abadleh, H. A., Barbeau, K., Bressac, M., Buck, C., Bundy, R. M., Croot, P., Feng, Y., Ito, A., Johansen, A. M., Landing, W. M., Mao, J., Myriokefalitakis, S., Ohnemus, D., Pasquier, B., and Ye, Y.: Perspective on identifying and characterizing the processes controlling iron speciation and residence time at the atmosphere-ocean interface, *Mar. Chem.*, 217, 103704, <https://doi.org/10.1016/j.marchem.2019.103704>, 2019.
- Middag, R., van Hulst, M. M. P., van Aken, H. M., Rijkenberg, M. J. A., Gerringa, L. J. A., Laan, P., and de Baar, H. J. W.:  
710 Dissolved aluminium in the ocean conveyor of the West Atlantic Ocean: mirror image of the biological cycle?, *Mar. Chem.*, 177, 69–86, <https://doi.org/10.1016/j.marchem.2015.02.015>, 2015.
- Migon, C., Sandroni, V., Marty, J. C., Gasser, B., and Miquel, J. C.: Transfer of atmospheric matter through the euphotic layer in the northwestern Mediterranean: seasonal pattern and driving forces, *Deep-Sea Res. II*, 49(11), 2125–2141, [https://doi.org/10.1016/S0967-0645\(02\)00031-0](https://doi.org/10.1016/S0967-0645(02)00031-0), 2002.
- 715 Moore, C. M., Mills, M., Arrigo, K., Berman-Frank, I., Bopp, L., Boyd, P. W., Galbraith, E. D., Geider, R. J., Guieu, C., Jaccard, S. L., Jickells, T. D., La Roche, J., Lenton, T. M., Mahowald, N. M., Marañón, E., Marinov, I., Moore, J. K., Nakatsuka, T., Oschlies, A., Saito, M. A., Thingstad, T. F., Tsuda, A., and Ulloa, O.: Processes and patterns of oceanic nutrient limitation, *Nat. Geosci.*, 6(9), 701–710, <https://doi.org/10.1038/ngeo1765>, 2013.
- Moran, S. B., and Moore, R. M.: Evidence from mesocosm studies for biological removal of dissolved aluminium from sea  
720 water, *Nature*, 335(6192), 706–708, <https://doi.org/10.1038/335706a0>, 1988.
- Nowald, N., Iversen, M. H., Fischer, G., Ratmeyer, V., and Wefer, G.: Time series of in-situ particle properties and sediment trap fluxes in the coastal upwelling filament off Cape Blanc, Mauritania, *Progr. Oceanogr.*, 137A, 1–11, <https://doi.org/10.1016/j.pocean.2014.12.015>, 2015.
- Orians, K. J., and Bruland, K. W.: The biogeochemistry of aluminum in the Pacific Ocean, *Earth Planet. Sci. Lett.*, 78(4),  
725 397–410, [https://doi.org/10.1016/0012-821X\(86\)90006-3](https://doi.org/10.1016/0012-821X(86)90006-3), 1986.
- Planquette, H., and Sherrell, R. M.: Sampling for particulate trace element determination using water sampling bottles: methodology and comparison to in situ pumps, *Limnol. Oceanogr.: Methods*, 10(5), 367–388, <https://doi.org/10.4319/lom.2012.10.367>, 2012.
- Quétel, C. R., Remoudaki, E., Davies, J. E., Miquel, J. C., Fowler, S. W., Lambert, C. E., Bergametti, G. and Buat-Ménard,  
730 P.: Impact of atmospheric deposition on particulate iron flux and distribution in northwestern Mediterranean waters, *Deep Sea Res. I*, 40(5), 989–1002, [https://doi.org/10.1016/0967-0637\(93\)90085-H](https://doi.org/10.1016/0967-0637(93)90085-H), 1993.
- Rijkenberg, M., Powell, C., Dall'Osto, M., Nielsdottir, M., Patey, M., Hill, P., Baker, A., Jickells, T., Harrison, R., and Achterberg, E.: Changes in iron speciation following a Saharan dust event in the tropical North Atlantic Ocean, *Mar. Chem.*, 110, 56–67, <https://doi.org/10.1016/j.marchem.2008.02.006>, 2008.



- 735 Rolison, J. M., Middag, R., Stirling, C. H., Rijkenberg, M. J. A., and De Baar, H. J. W.: Zonal distribution of dissolved aluminium in the Mediterranean Sea, *Mar. Chem.*, 177, 87–100, <https://doi.org/10.1016/j.marchem.2015.05.001>, 2015.
- Sarthou, G., and Jeandel, C.: Seasonal variations of iron concentrations in the Ligurian Sea and iron budget in the Western Mediterranean Sea, *Mar. Chem.*, 74(2-3), 115–129, [https://doi.org/10.1016/S0304-4203\(00\)00119-5](https://doi.org/10.1016/S0304-4203(00)00119-5), 2001.
- Schallenberg, C., Ross, A. R., Davidson, A. B., Stewart, G. M., and Cullen, J. T.: Temporal variability of dissolved iron species in the mesopelagic zone at Ocean Station PAPA, *J. Mar. Syst.*, 172, 128–136, <https://doi.org/10.1016/j.jmarsys.2017.03.006>, 2017.
- 740 Spokes, L. J., Jickells, T. D., and Lim, B.: Solubilisation of aerosol trace metals by cloud processing: A laboratory study, *Geochim. Cosmochim. Acta*, 58, 3281–3287, [https://doi.org/10.1016/0016-7037\(94\)90056-6](https://doi.org/10.1016/0016-7037(94)90056-6), 1994.
- Spyrou, C., Mitsakou, C., Kallos, G., Louka, P., and Vlastou, G.: An improved limited area model for describing the dust cycle in the atmosphere, *J. Geophys. Res.*, 115(D17), D17211, <https://doi.org/10.1029/2009JD013682>, 2010
- 745 Tagliabue, A., Aumont, O., DeAth, R., Dunne, J. P., Dutkiewicz, S., Galbraith, E., Misumi, K., Moore, J. K., Ridgwell, A., Sherman, E., Stock, C., Vichi, M., Völker, C., and Yool, A.: How well do global ocean biogeochemistry models simulate dissolved iron distributions?, *Global Biogeochem. Cycles*, 30(2), 149–174, <https://doi.org/10.1002/2015GB005289>, 2016.
- Tagliabue, A., Bowie, A. R., Boyd, P. W., Buck, K. N., Johnson, K. S., and Saito, M. A.: The integral role of iron in ocean biogeochemistry, *Nature*, 543(7643), 51–59, <https://doi.org/10.1038/nature21058>, 2017.
- 750 Tagliabue, A., Sallée, J. B., Bowie, A. R., Lévy, M., Swart, S., and Boyd, P. W.: Surface-water iron supplies in the Southern Ocean sustained by deep winter mixing, *Nat. Geosci.*, 7(4), 314–320, <https://doi.org/10.1038/ngeo2101>, 2014.
- Ternon, E., Guieu, C., Loÿe-Pilot, M.-D., Leblond, N., Bosc, E., Gasser, B., Miquel, J.-C., and Martín, J.: The impact of Saharan dust on the particulate export in the water column of the North Western Mediterranean Sea, *Biogeosciences*, 7, 809–826, <https://doi.org/10.5194/bg-7-809-2010>, 2010.
- 755 Thieuleux, F., Moulin, C., Bréon, F. M., Maignan, F., Poitou, J., and Tanré, D.: Remote sensing of aerosols over the oceans using MSG/SEVIRI imagery, *Ann. Geophys.*, 23(12), 3561–3568, <https://doi.org/10.5194/angeo-23-3561-2005>, 2005.
- Tovar-Sánchez, A., Rodríguez-Romero, A., Engel, A., Zäncker, B., Fu, F., Marañón, E., Pérez-Lorenzo, M., Bressac, M., Wagener, T., Triquet, S., Siour, G., Desboeufs, K., and Guieu, C.: Characterizing the surface microlayer in the Mediterranean Sea: trace metal concentrations and microbial plankton abundance, *Biogeosciences*, 17(8), 2349–2364, <https://doi.org/10.5194/bg-17-2349-2020>, 2020.
- 760 Twining, B. S., Rauschenberg, S., Morton, P. L., and Vogt, S.: Metal contents of phytoplankton and labile particulate material in the North Atlantic Ocean, *Progr. Oceanogr.*, 137, 261–283, <https://doi.org/10.1016/j.pocean.2015.07.001>, 2015b.



- 765 Twining, B. S., Rauschenberg, S., Morton, P. L., Ohnemus, D. C., and Lam, P. J.: Comparison of particulate trace element concentrations in the North Atlantic Ocean as determined with discrete bottle sampling and in situ pumping, *Deep-Sea Res. Pt II*, 116, 273–282, <https://doi.org/10.1016/j.dsr2.2014.11.005>, 2015a.
- Van Bennekom A. J., Jansen F., Van Der Gaast S., Van Iperen J., and Pieters J.: Aluminum-rich opal: An intermediate in the preservation of biogenic silica in the Zaire (Congo) deep-sea fan, *Deep-Sea Res.*, 36, 173–190, [https://doi.org/10.1016/0198-0149\(89\)90132-5](https://doi.org/10.1016/0198-0149(89)90132-5), 1989.
- 770 Van der Jagt, H., Friese, C., Stuut, J. B. W., Fischer, G., and Iversen, M. H.: The ballasting effect of Saharan dust deposition on aggregate dynamics and carbon export: Aggregation, settling, and scavenging potential of marine snow, *Limnol. Oceanogr.*, 63(3), 1386–1394, <https://doi.org/10.1002/lno.10779>, 2018.
- Velasquez, I. B., Ibisanni, E., Maas, E. W., Boyd, P. W., Nodder, S., and Sander, S. G.: Ferrioxamine siderophores detected amongst iron binding ligands produced during the remineralization of marine particles, *Frontiers in Marine Science*, 3, 172, <https://doi.org/10.3389/fmars.2016.00172>, 2016.
- 775 Vincent, J., Laurent, B., Losno, R., Bon Nguyen, E., Roullet, P., Sauvage, S., Chevaillier, S., Coddeville, P., Ouboulmane, N., di Sarra, A. G., Tovar-Sánchez, A., Sferlazzo, D., Massanet, A., Triquet, S., Morales Baquero, R., Fornier, M., Coursier, C., Desboeufs, K., Dulac, F., and Bergametti, G.: Variability of mineral dust deposition in the western Mediterranean basin and south-east of France, *Atmos. Chem. Phys.*, 16, 8749–8766, <https://doi.org/10.5194/acp-16-8749-2016>, 2016.
- 780 Wagener, T., Pulido-Villena, E., and Guieu, C.: Dust iron dissolution in seawater: Results from a one-year time-series in the Mediterranean Sea, *Geophys. Res. Lett.*, 35(16), L16601, <https://doi.org/10.1029/2008GL034581>, 2008.
- Wagener, T., Guieu, C., and Leblond, N.: Effects of dust deposition on iron cycle in the surface Mediterranean Sea: results from a mesocosm seeding experiment, *Biogeosciences*, 7, 3769–3781, <https://doi.org/10.5194/bg-7-3769-2010>, 2010.
- 785 Whitby, H., Bressac, M., Sarthou, G., Ellwood, M. J., Guieu, C., and Boyd, P. W.: Contribution of electroactive humic substances to the iron-binding ligands released during microbial remineralization of sinking particles, *Geophys. Res. Lett.*, 47, e2019GL086685, <https://doi.org/10.1029/2019GL086685>, 2020.
- Wuttig, K., Wagener, T., Bressac, M., Dammshäuser, A., Streu, P., Guieu, C., and Croot, P. L.: Impacts of dust deposition on dissolved trace metal concentrations (Mn, Al and Fe) during a mesocosm experiment, *Biogeosciences*, 10, 2583–2600, <https://doi.org/10.5194/bg-10-2583-2013>, 2013.
- 790 Ye, Y., Wagener, T., Völker, C., Guieu, C., and Wolf-Gladrow, D. A.: Dust deposition: iron source or sink? A case study, *Biogeosciences*, 8, 2107–2124, <https://doi.org/10.5194/bg-8-2107-2011>, 2011.