



**HAL**  
open science

## Description of a theoretical social-ecological approach to manage artificial reefs

J. Salaün, S. Pioch, Jean-Claude Dauvin

### ► To cite this version:

J. Salaün, S. Pioch, Jean-Claude Dauvin. Description of a theoretical social-ecological approach to manage artificial reefs. *Vie et Milieu / Life & Environment*, 2020, 70 (3-4), pp.129-135. hal-03342433

**HAL Id: hal-03342433**

<https://hal.sorbonne-universite.fr/hal-03342433v1>

Submitted on 13 Sep 2021

**HAL** is a multi-disciplinary open access archive for the deposit and dissemination of scientific research documents, whether they are published or not. The documents may come from teaching and research institutions in France or abroad, or from public or private research centers.

L'archive ouverte pluridisciplinaire **HAL**, est destinée au dépôt et à la diffusion de documents scientifiques de niveau recherche, publiés ou non, émanant des établissements d'enseignement et de recherche français ou étrangers, des laboratoires publics ou privés.

# DESCRIPTION OF A THEORETICAL SOCIAL-ECOLOGICAL APPROACH TO MANAGE ARTIFICIAL REEFS

J. SALAÜN<sup>1,2,3\*</sup>, S. PIOCH<sup>2</sup>, J. C. DAUVIN<sup>3</sup>

<sup>1</sup> Atlantique Landes Récifs, 1 rue du Pitey, ZA des Deux Pins, 40130 Capbreton, France

<sup>2</sup> University Paul Valéry, Montpellier 3, CNRS UMR 5172, Laboratoire Centre d'Ecologie Fonctionnelle et Evolutive, 1919 route de Mende 34199 Montpellier Cedex 5, France

<sup>3</sup> Normandie Univ., UNICAEN, CNRS, UMR 6143 M2C, Laboratoire Morphodynamique Continentale et Côtière, 24 rue des Tilleuls, 14000 Caen, France

\* Corresponding author: jess.salaun18@gmail.com

ARTIFICIAL REEF  
ACTOR NETWORK THEORY  
TROPIC NETWORK  
SOCIAL-ECOLOGICAL NETWORK

**ABSTRACT.** – Network analysis is used to address diverse ecological, social, economic and management questions, but few studies combine social and ecological issues in a single analysis. Understanding the links between social and ecological networks helps in establishing coastal management strategy for the sustainable use of marine resources. The aim of this research study is to apply this approach to artificial reefs (AR) along the French metropolitan coasts. For fifty years, AR has been deployed in France with a single main goal: to sustain artisanal fisheries by enhancing resources. Assessing the effectiveness of this tool requires considering each stakeholder's initial intentions and comparing them to the actual results (social and ecological). Network analysis provides a holistic view of the relations between all the actors of the system that offers a basis for suggesting a suitable management strategy for each objective identified.

## INTRODUCTION

Nowadays coastal ecosystems are strategically important in French marine areas. As the number of marine activities and their pressure on biodiversity and resources increase, there is increasing necessity to protect and manage the coastal environment. Achieving a balance between the ecological protection and the economic development of coastal areas is a complex matter. The drastic decline of biodiversity and marine resources and the increasing level of pollution are a threat to the major ecological functions, the health of ecosystems and human activities.

For more than fifty years, Artificial Reefs (AR) have been deployed in France (Fig. 1) to respond to the decline in fish stocks (Tessier *et al.* 2015). The main aim of these structures is to sustain artisanal fisheries and enhance fish stocks (Fabi *et al.* 2011). Assessments of their effectiveness, when they have been carried out, have been focused only on certain ecological components such as commercial fishes, for example (Véron *et al.* 2008). In 2012, despite a regional strategy for the Languedoc-Roussillon Region regarding the management of AR, there are still almost 10 areas of AR with no monitoring (Cépralmar, Région Languedoc-Roussillon, 2015). The lack of feedback raises questions regarding the real ecological and social efficacy of these structures.

A social-ecological study seems to be an appropriate research axis to understand the functioning of AR on the basis of a holistic approach. The study begins with an understanding of expectations of each of the territorial actors and stakeholders regarding the deployment of AR. Then ecological results are assessed with modeling of the

food web before and after immersion of AR. In the third part, the social network will be analyzed on the basis of all the available data (such as report files, legal authorization) and the patterns of change in the social-ecological system will be highlighted. Finally, the comparison of the objectives identified with the social and ecological results will provide a basis for the assessment of the overall functioning of AR. The aims of this work are to understand how the social-ecological system could help to extend the integrated approach, and find solutions for better management of the coastline.

## MATERIALS AND METHODS

*Study areas:* For each of the three French metropolitan coasts, two types of AR areas have been selected where possible: areas of active management and areas of soft management. To define the soft management of AR, we refer to the Mediterranean strategy for Languedoc-Roussillon (Cépralmar, Région Languedoc-Roussillon 2015), which recommends monitoring every three to five years and other criteria such as type of funding, communication and management (Table I).

In the English Channel, only two places have immersed AR: in Cherbourg harbor in the North Cotentin and off the coast of Etretat in the eastern basin (Fig. 2). On the Atlantic coast, more numerous sites with AR means that three of them could be selected: the island of Yeu in the north of the Bay of Biscay for the soft management group, Capbreton and Oléron Island representing active management for the southern and northern part of the Bay of Biscay (Fig. 2). On the Mediterranean coast, 26 AR have been established since the first deployment in 1968.

“An artificial reef is a submerged (or partly exposed to tides) structure deliberately placed on the seabed to mimic some functions of a natural reef, such as protecting, regenerating, concentrating and/or enhancing populations of living marine resources (Fabi *et al.* 2015)



Fig. 1. – Pictures of Artificial Reefs’ structures (J. Salaün).

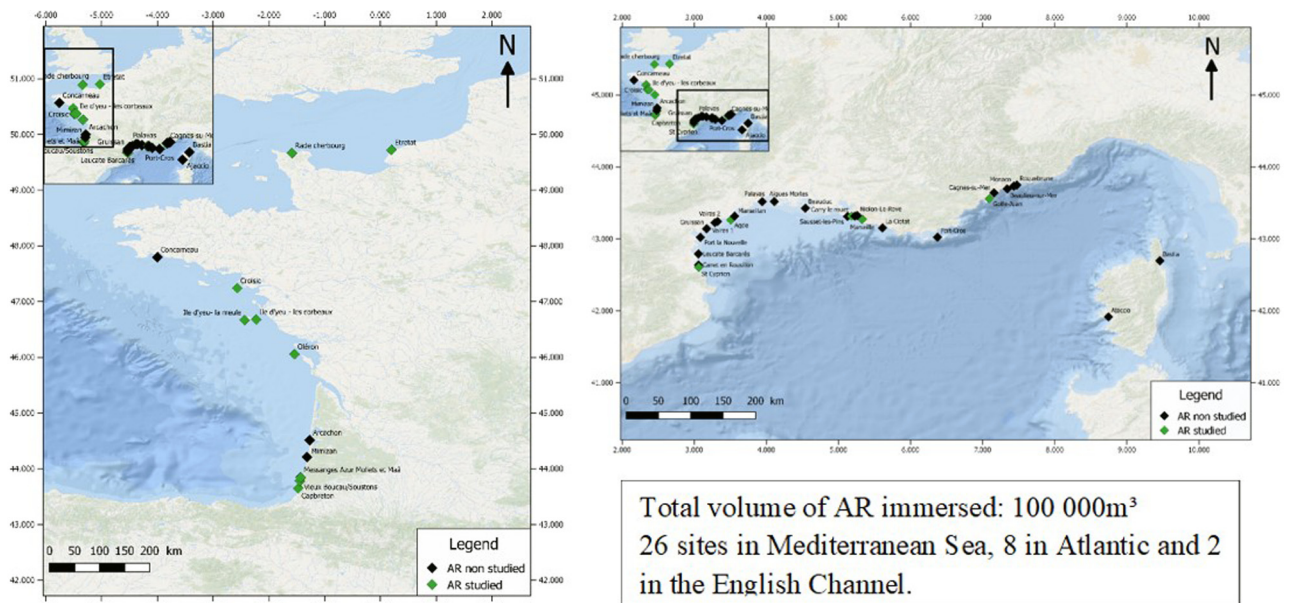


Fig. 2. – Maps of Atlantic, English Channel and Mediterranean locations of Artificial Reefs along the metropolitan coast of France (J. Salaün).

The latest AR project is the Prado reef in the bay of Marseille (the largest AR in the Mediterranean and in Europe, with a gross volume of 27,300 m<sup>3</sup>; Charbonnel *et al.* 2011) and will be studied as the active management group with the Agde AR. For the soft management group, AR sites such as Gruissan or Niolon in the Côte Bleue Marine Park have been identified (Fig. 2). Other sites with mixed management could also be studied such as Valauris/Golfe-Juan or Leucate.

*Translation process method:* The four-stage method of analysis within the Actor Network Theory (ANT) framework was used (Crozier & Friedberg, 1977). This frame was developed by Callon (1986) and Latour (1987) to understand the process of innovation and how scientific facts become constructed (Latour 1987). The translation process method consists in describing each step of the network construction and finding the Required Crossing Point that gathers all actors in order to achieve a mutu-

ally desired out-come (Jeacle 2017). In the ANT framework, actors can be human or non-human. The translation process method is described on the basis of four stages (Callon 1986, Reverdy 2013, Lombard-Latune 2018): (i) ‘problematization’, is the initial step that defines the individual issues and proposes common solutions; (ii) ‘interest’, is the step when the common project begins and each actor defines their motivation; (iii) ‘enrolment’ corresponds to the role played by each actor; (iv) ‘mobilization’ is a stage that makes it possible to extend and consolidate the actor network around the common project.

The data sources for this study derive from qualitative open-ended interviews of each actor for each study area (Alami *et al.* 2013). Actors are identified by project documentation and by the interviewed actors themselves. At the beginning of the interviewing survey, a social network is built, which is then completed by the other interviewees and so on, until that the last interview does not provide any new information to the constructed network (Kaufmann 2016).

*Trophic modeling approach:* The trophic network has been constructed by using the Ecopath with Ecosim software (Polovina 1984, Christensen & Pauly 1992, Christensen *et al.* 2008).

The Ecopath model was parameterized with two main equations. The first one describes the production for a group *i* and its predator *j* (Eq. 1) whereas the second describes the energy balance within a group *i* (Eq. 2):

$$B_i P_i / B_i = \sum_j B_j DC_{ij} + Y_i + E_i + BA_i + PB_i \times B_i (1 - EE_i) \quad (\text{Eq. 1})$$

$$Q_i = P_i + R_i + U_i \quad (\text{Eq. 2})$$

where the parameters are biomass (*B*, gCm<sup>-2</sup>), production rate (*P/B*, year<sup>-1</sup>), consumption rate (*Q/B*, year<sup>-1</sup>), proportion of *i* in the diet of *j* (*DC<sub>ij</sub>*, diet composition), total fishery catch rate (*Y<sub>i</sub>*, gCm<sup>-2</sup>), net migration rate (*E<sub>i</sub>*, year<sup>-1</sup>), biomass accumulation (*BA<sub>i</sub>*, year<sup>-1</sup>), ecotrophic efficiency (*EE<sub>i</sub>*), respiration (*R<sub>i</sub>*, gCm<sup>-2</sup>) and unassimilated food (*U<sub>i</sub>*).

Functional groups were defined by using biological and ecological characteristics of species. Functional groups have been chosen to be the same on both models for the Atlantic and the English Channel. For Mediterranean AR, a model already exists (Cresson *et al.* 2014). Twenty-three groups have been made: plunge and pursuit diver seabirds, surface feeder seabirds, marine mammals, representing top predators, benthopelagic cephalopods, benthic cephalopods, Gadidae, piscivorous fish, benthos feeder fish, Labridae, Sparidae, flatfish, planktivorous fish, commercial decapods, benthic invertebrates as Predators, Scavenger/Omnivorous, Filter, surface deposit feeder, sub-surface deposit feeder, meiofauna, Zooplankton, Bacteria, Phytoplankton and Detritus. For all those groups, data was collected from the literature and/or from field measurements.

Table I. – Criteria to define managerial type.

Criteria	Differences	Managerial type
Objectives	Production	–
	Protection	–
Survey	Scientific survey	1
	Dissemination of results (report, publication, oral communication)	2
Management	Limited access	1
	Supervised activities	2
	Supervised sites	2
Authorization	Upload legal concession	1
	New immersion	2
Communication	Press articles	1
	Press articles and public awareness campaign	2
Funding	Occasional	1
	Annual	2

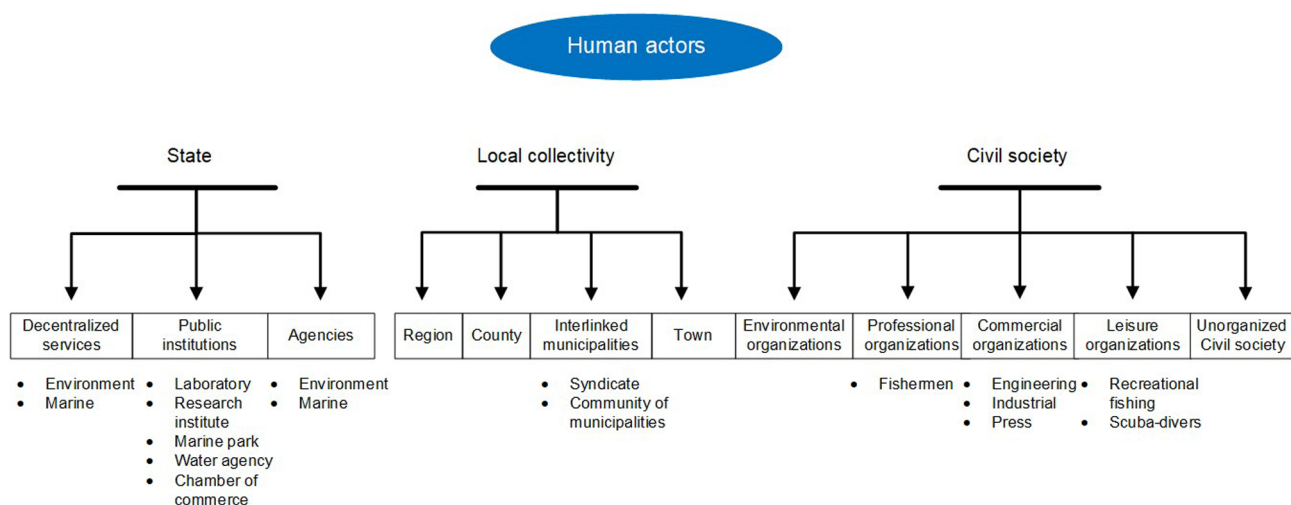


Fig. 3. – Type of social structures of artificial reef actors (J. Salaün).



*Graph theory and network analysis:* In the social-ecological network, nodes represent social actors of AR and links between interactions. Human actors have been grouped within three types of social structure (Fig. 3): state, local collectivity or civil society (Meur-Ferec 2006). They are also characterized by the type of actions that they carry out with regard to AR (financial support, technical support, governance, management, monitoring, users, etc.). All relations between actors can be divided into four general groups: information flow, technical material flow, monetary flow or human and skills flow. Links are directed from donor to receiver and are unweighed. Quantifying their strength or intensity will require a high degree of data that are not always available, such as the frequency of information flow. The network is analyzed using the iGraph package in R v3.5.2 (R Core Team 2019).

## RESULTS

### *The revealed goals of AR*

Each territorial actor has its own goal to achieve. The sociology of translation makes it possible to reveal them. Generally, the territorial actors of AR are:

- French State with DREAL, DIRM, DDTM, AFB and scientists from IFREMER or CNRS or universities;
- Local authority of Regional, *Département* or municipal territories;
- Civil society including environmental associations, professional associations, professional organizations, leisure associations and commercial activities.

They have different goals: developing marine activities, protecting their professional activity, improving knowledge of marine systems, enforcing regulation, promoting their business, their political group or territory, developing tourism, etc. The translation of their own goals in relation with the AR immersion project will reveal their real objectives.

### *Analysis of ecosystem organization*

Ecological Network Analysis (ENA) is one well-known method to quantify how species interact with and influence their environment (Haak *et al.* 2017). For example, some of these indicators are:

- The Total System Throughput: it is the overall flows of the network;
- The effective Trophic Level (TL) indicates the effective position of species in the trophic network of AR;
- The Omnivory Index (OI) is a measure representing the diversity of the trophic level prey of a predator (Christensen & Walters 2004). This indicator indicates the selective predators that are fully dependent on their prey.

The Mixed Trophic Impact (MTI) routine is used to assessing the effect that biomass modification of one

group could have on the biomass of other groups in the network (Ulanowicz & Puccia 1990).

The keystones index completes the analysis by assessing the effect that a minimal biomass variation will have on the biomass of another group (Libralato *et al.* 2006). From this assessment it is possible to understand the relative importance of the top-down or bottom-up trophic control in this AR ecosystem.

### *Analysis of social system*

As the social systems are built before, after 5 years of immersion and nowadays, comparison of the architecture of those systems should indicate the key steps of their evolution. Some indicators such as density, degree centrality and betweenness centrality will be calculated to analyze models.

The density indicator measures the connectivity of a global web, by dividing the total number of connections present by the total number of possible connections (Kong *et al.* 2019). In AR networks, the increase or decrease in density indicates the involvement of territorial actors. The degree centrality represents the interconnection of network nodes, corresponding to the nodes' relation activities (number of neighbors of a node). Articulation points or betweenness centrality is a node that when it is gone, separates the network into pieces. This node plays a key role like a bridge between two distinct groups of actors. All these indicators make it possible to reveal key actors of the network and enable us to understand their connection within the AR network. This analysis helps in the design of effective management strategy and facilitates the comprehension of their functioning (Kluger *et al.* 2019).

## DISCUSSION

### *AR ecosystem model*

Trophic network modeling has been developed over decades and has been applied to various marine ecosystems around the world. This approach has been particularly used to understand the effect of fisheries on the entire ecosystem (Trites *et al.* 1999, Coll *et al.* 2006, Lassalle *et al.* 2011, Banaru *et al.* 2013, Moullec 2015, Bentorcha *et al.* 2017, Bentley *et al.* 2018). Recently, this approach has been extended to other research domains such as management of Marine Protected Area (Valls *et al.* 2012, Hermosillo-Núñez *et al.* 2018), rehabilitation measures (Espinosa-Romero *et al.* 2011, Guan *et al.* 2016) or to simulate the effect of wind farming on the ecosystem (Pezy *et al.* 2017, Raoux *et al.* 2018). Like wind farms, AR are mostly deployed on soft bottom habitats. They create hard substrate that will be colonized by different populations. Using ENA on this AR ecosystem makes it

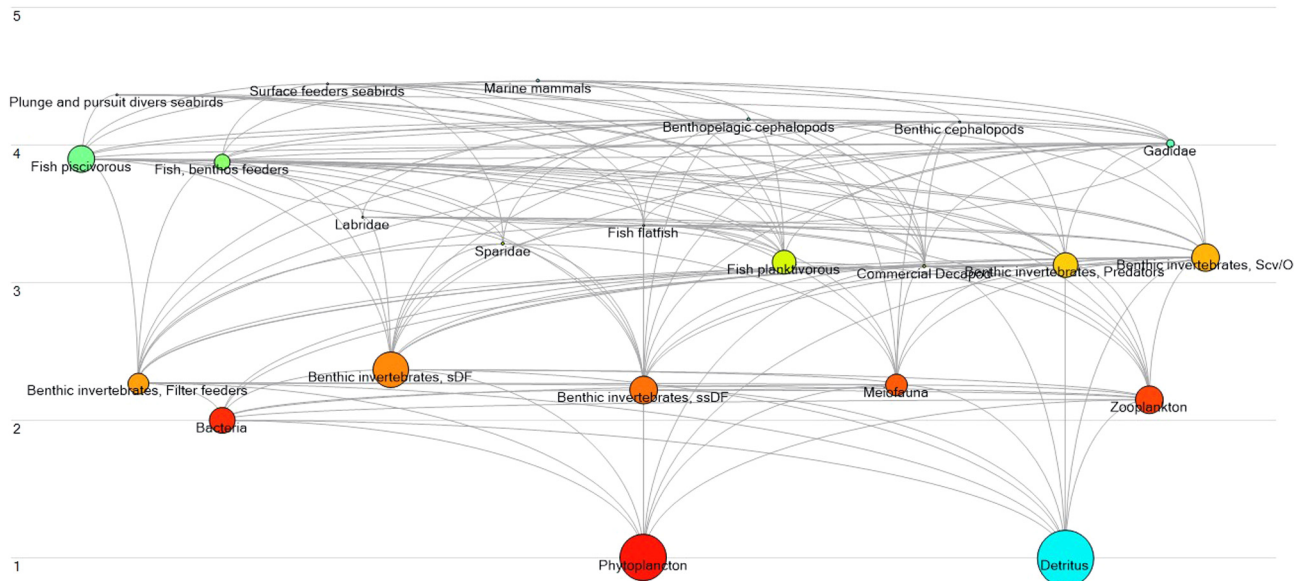


Fig. 4. – Trophic modeling of Cherbourg before installation of Artificial Reefs (adapted from A. Raoux).

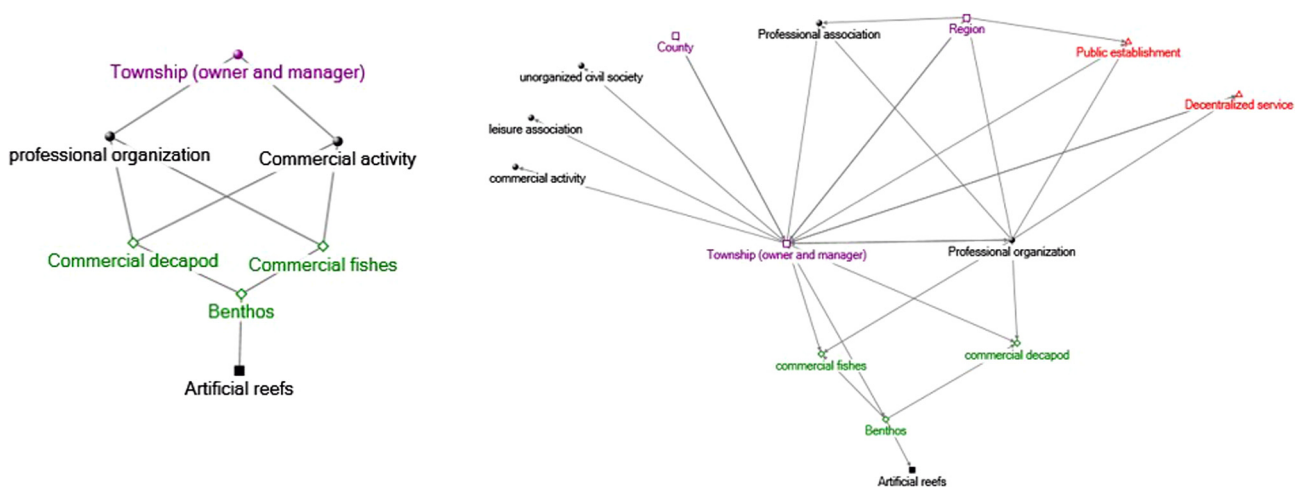


Fig. 5. – Example of social-ecological system of two Artificial Reefs areas: soft management on the left and active management on the right (J. Salaün).

possible to highlight the trophic modification linked to the introduction of hard substrate on soft habitats (Fig. 4).

**Social-ecological model**

Modeling before AR, after five years of immersion, and nowadays, offers the means to assess the social-ecological efficacy of AR. The assessment compares the identified goals to the actual results from a holistic point of view. These assessments show that, depending of the structure of the social-ecological network (Fig. 5) but also in function of the social type of the manager, results (social and ecological) are different. Furthermore, some actors such as fishers’ organizations are essential and crucial at the beginning of the project but less interested during the “exploitation” step. In contrast, some actors could

appear in the network only in this phase, such as leisure or environmental associations. Analyses of these assessments reveal the best social-ecological organization for each AR goal. This result can be used for future projects as an example of a social-ecological project adapted to the objectives of AR.

**CONCLUSION: MANAGEMENT OF COASTAL AREAS**

The uses of AR in function of new goals, such as ecological restoration (functionalities: nursery, spawning or protection) are a valuable help for the management of coastal activities (tourism, diving, artisanal and recreational fisheries). Recent AR deployments have targeted

fisheries production, development of coastal activities (recreational, eco-mooring) and ecological restoration to offset human negative impacts (water filtering, nursery). They are innovative with regard to their ecological objectives but also materials and their proposal of new territorial dynamic governance goals to manage coastal areas (Pioch & Léocadie 2017). They try to address issues linked to diving for recreational activities, innovative biomimetic AR dedicated to targeted species production such as the spiny lobster *Palinurus elephas* (Fabricius, 1787) or the common dentex *Dentex dentex* (Linnaeus, 1758), the association between ecological restoration and mooring systems, or to enhance water filtration at the Marseille urban sewage treatment plant (Pioch *et al.* 2019). As the purposes and actors around AR are very diverse, the social-ecological approach is of interest to develop an overall management strategy for coastal areas under multi-use pressures.

**ACKNOWLEDGEMENTS.** –This research is co-funded by National Association for Technical Research and Atlantique Landes Récifs. We wish to thank all interviewed actors for their time and A Raoux for her help in the Ecopath modeling. We also acknowledge the assistance for data collection of N Baux, E Pettex, J Quinquis, F Coppin, D Le Roy, N Goascoz & M Travers-Trolet. We thank the reviewers for their comments.

## REFERENCES

- Alami S, Desjeux D, Garabuau-Moussaoui I 2013. Les Méthodes qualitatives, 2<sup>e</sup> édit. Presses Universitaires de France, Paris, 2009. Que Sais-je ? Société: 259 p.
- Banaru D, Bigot JL, Beaubrun P, Fromentin JM, Jadaud A, Melon-Duval C, Roos D, Souplet A 2013. Trophic structure in the Gulf of Lions marine ecosystem (north-western Mediterranean Sea) and fishing impacts. *J Mar Syst* 111-112: 45-68.
- Bentley JW, Fox C, Heymans JJ, Reid D, Serpetti N 2018. Modeling the food web in the Irish Sea in the context of a depleted commercial fish community. Part 1: Ecopath Technical Report. Scottish Association for Marine Science, Oban. UK Report no 294: 147 p.
- Bentorcha A, Gascuel D, Guénette S 2017. Using trophic models to assess the impact of fishing on marine ecosystems. Application to the Bay of Biscay and Celtic Sea case study. *Aquat Living Resour* 30: 7.
- Blouet S, Chéré E, Dalias N, Dupuy de la Grandrive R, Foulquié M, Lenfant P, Tessier A 2012. Suivi scientifique des récifs artificiels au large de la commune d'Agde, année 3. Mairie d'Agde & ADENA. ADENA: 135 p.
- Callon M 1986. Éléments pour une sociologie de la traduction : la domestication des coquilles St-Jacques et des marins pêcheurs dans la baie de St-Brieuc. *Ann Sociol* 36: 169-208.
- Cépralmar, Région Languedoc-Roussillon 2015. Guide pratique d'aide à l'élaboration, l'exploitation et la gestion des récifs artificiels en Languedoc-Roussillon: 236 p.
- Charbonnel E, Harmelin JG, Carnus F, Ruitton S, Le Direach L, Lenfant P, Beurois J 2011. Artificial reefs in Marseille (Mediterranean, France): from complex natural habitats to concepts of efficient artificial reef design. *Braz J Oceano* 59 (Sp Issue 9<sup>th</sup> CARAH): 177-178.
- Chevallier F, Leroy F 2019. Extension du port de Cherbourg en grande rade, Suivi environnemental du récif artificiel, Campagne de suivi du récif artificiel en Grande Rade de Cherbourg, août 2019, rapport d'étude: 34 p.
- Christensen V, Pauly D 1992. ECOPATH II – a software for balancing steady-state ecosystem models and calculating network characteristics *Ecol Model* 61: 169-185.
- Christensen V, Walters CJ 2004. Ecopath with ecosim: methods, capabilities and limitations. *Ecol Model* 172: 109-139.
- Christensen V, Ahrens R, Alder J, Buszowski J, Christensen LB, Cheung WWL, Dunne J, Froese R, Karpouzi V, Kaschner K, Kearney K, Lai S, Lam V, Palomares MLD, Pauly D, Peters-Mason A, Piroddi C, Sarmiento JL, Steenbeek Sumaila R, Walters CJ, Watson R, Zeller D 2008. Database-driven models of the world's large marine ecosystems. *Ecol Model* 220: 1984-1996.
- Coll M, Moloney CL, Palomera I, Shannon LJ, Tudela S 2006. Comparing trophic flows and fishing impacts of a NW Mediterranean ecosystem with coastal upwelling systems by means of standardized models and indicators. *Ecol Model* 198: 53-70.
- Cresson P, Ruitton S, Harmelin-Vivien M 2014. Artificial reefs do increase secondary biomass production: mechanisms evidenced by stable isotopes. *Mar Ecol Prog Ser* 509: 15-26.
- Crozier M, Friedberg E 1977. L'Acteur et le Système. Seuil, Paris: 500 p.
- Espinosa-Romero MJ, Chan KMA, Christensen V, Gregr EJ, Walters C 2011. Representing mediating effects and species reintroductions in Ecopath with Ecosim. *Ecol Model* 222: 1569-1579.
- Fabi G, Bellan-Santini D, Charbonnel E, Çiçek B, Goutayer García JJ, Jensen AC, Kallianiotis A, Neves dos Santos M, Spagnolo A 2011. Overview on artificial reefs in Europe. *Braz J Oceanogr* 59: 155-166.
- Fabi G, Scarcella G, Spagnolo A, Bortone SA, Charbonnel E, Goutayer JJ, Haddad N, Lök A, Trommelen M 2015. Practical Guidelines for the Use of Artificial Reefs in the Mediterranean and the Black Sea. Studies and Reviews. General Fisheries Commission for the Mediterranean (GFCM) – Session Report. FAO, 96: 84 p.
- Guan ML, Zheng T, You XY, 2016. Ecological rehabilitation prediction of enhanced key-food-web offshore restoration technique by wall roughening. *Ocean Coastal Manage* 128: 1-9.
- Haak DM, Fath BD, Forbes VE, Martin DR, Pope KL 2017. Coupling ecological and social network models to assess “transmission” and “contagion” of an aquatic invasive species. *J Environ Manage* 190: 243-251.
- Hermosillo-Núñez B, Cupul-Magaña AL, Ortiz M, Rodríguez-Zaragoza FA 2018. Trophic network properties of coral ecosystems in three marine protected areas along the Mexican Pacific coast: assessment of systemic structure and health. *Ecol Complex* 36: 73-85.
- Jeacle I 2017. The popular pursuit of DIY: exploring the role of calculative technologies in an actor network. *Management Account Res* 35: 99-109.
- Kaufmann JC 2016. L'Entretien compréhensif, 4<sup>e</sup> édit. Collection 128 Sociologie Anthropologie Enquête Méthodes, Armand Colin: 128 p.
- Kluger LC, Scotti M, Vivar I, Wolff M 2019. Specialization of fishers leads to greater impact of external disturbance: Evidence from a social-ecological network modeling exercise for Sechura Bay, northern Peru. *Ocean Coast Manage* 179: 104861.

- Kong X, Liu L, Shi Y, Yu S, Xia F 2019. Academic social networks: modeling, analysis, mining and applications. *J Network Comput Appl* 132: 86-103.
- Lassalle J, Bustamante P, Certain G, Delmas D, Dupuy C, Hily C, Labry C, Le Loc'h F, Le Pape O, Lobry J, Marquis E, Petitgas P, Pusineri C, Ridoux V, Spitz J, Niquil N 2011. Lower trophic levels and detrital biomass control the Bay of Biscay continental shelf food web: Implications for ecosystem management. *Prog Oceanogr* 91: 561-575.
- Latour B 1987. *Science in Action: How to Follow Scientists and Engineers through Society*. Harvard University Press, Cambridge, MA: 288 p.
- Libralato S, Christensen V, Pauly D 2006. A method for identifying keystone species in food web models. *Ecol Model* 195: 153-171.
- Lombard-Latune J 2018. La compensation écologique : du principe de non perte nette de biodiversité à son opérationnalisation – analyse de l'action collective. Thèse de Doctorat, Université Paris-Saclay: 246 p.
- Meur-Ferec C 2006. De la dynamique naturelle à la gestion intégrée de l'espace littoral : un itinéraire de géographe. Géographie. Université de Nantes: 248 p.
- Moullec F 2015. La modélisation trophique au service de la gestion écosystémique des pêches, Le cas du golfe de Gascogne et de la mer Celtique. Mémoire de fin d'étude de Master, Institut Supérieur des Sciences agronomiques, agroalimentaires, horticoles et du paysage: 81 p.
- Pezy JP, Balay P, Dauvin JC, Marmin S, Niquil N, Raoux A 2017. Before-after analysis of the trophic network of an experimental dumping site in the eastern part of the Bay of Seine (English Channel). *Mar Pollut Bull* 118: 101-111.
- Pioch S, Léocadie A 2017. Overview on eco-moorings facilities: commented bibliography. International Coral Reef Initiative (ICRI). Foundation for the Research on Biodiversity (FRB) report: 19 p.
- Pioch S, De Monbrison D, Simard F 2019. Artificial reefs in France: state of the art and last innovative projects. *In Realizing a Healthy Ecosystem and Sustainable Use of the Seas and Oceans, Proceedings of International Conference on Fisheries Engineering*, Sep. 21<sup>st</sup>-24<sup>th</sup>, Nagasaki, Japan: 23-26.
- Polovina JJ 1984. Model of a coral reef ecosystem. The ECO-PATH model and its application to French Frigate Shoals. *Coral Reefs* 3: 1-11.
- R Core Team 2019. R: A Language and Environment for Statistical computing. R Foundation for Statistical Computing, Vienna, Austria. <https://www.R-project.org>.
- Raoux A, Dambacher JM, Dauvin JC, Mazé C, Niquil N, Pezy JP 2018. Assessing cumulative socio-ecological impacts of offshore wind farm development in the Bay of Seine (English Channel). *Mar Policy* 89: 11-20.
- Reverdy T 2013. Sociologie des organisations. Master, Sociologie des organisations, Grenoble-INP, France: 160 p.
- Tessier A, Bodilis P, Charbonnel E, Dalias N, Francour P, Lenfant P, Seaman W 2015. Assessment of French artificial reefs: due to limitations of research, trends may be misleading. *Hydrobiologia* 753: 1-29.
- Trites AW, Livingston PA, Mackinson S, Pauly D, Springer AM, Vasconcellos MC 1999. Ecosystem change and the decline of marine mammals in the Eastern Bering Sea: testing the ecosystem shift and commercial whaling hypotheses. *Fish Cent Res Rep* 7: 1-100.
- Ulanowicz RE, Puccia CJ 1990. Mixed trophic impacts in ecosystems. *Coenoses* 5: 7-16.
- Valls A, Francour P, Gascuel D, Guenette S 2012. Modeling trophic interactions to assess the effects of a marine protected area: case study in the NW Mediterranean Sea. *Mar Ecol Prog Ser* 456: 201-214.
- Véron G, Denis J, Gérard A, Thouard E, Thébaud O 2008. Les récifs artificiels, état des connaissances et recommandations. Ifremer: 25 p.



